

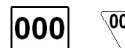












**LEGEND**

-  INTERSTATE HIGHWAY
-  U.S. NUMBERED HIGHWAY
-  STATE HIGHWAY
-  FEDERAL AID URBAN BOUNDARY
-  URBAN INTERSTATE
-  OTHER FREEWAYS AND EXPRESSWAYS
-  URBAN PRINCIPAL ARTERIAL
-  URBAN MINOR ARTERIAL
-  URBAN COLLECTOR
-  COUNTY LINE
-  WIDE STREAM
-  NHS NATIONAL HIGHWAY SYSTEM



**HENDERSON**  
**TENNESSEE**  
 URBAN FUNCTIONAL CLASSIFICATION SYSTEM

PREPARED BY THE  
 TENNESSEE DEPARTMENT OF TRANSPORTATION  
 LONG RANGE PLANNING DIVISION  
 IN COOPERATION WITH THE  
 U.S. DEPARTMENT OF TRANSPORTATION  
 FEDERAL HIGHWAY ADMINISTRATION

