













LEGEND

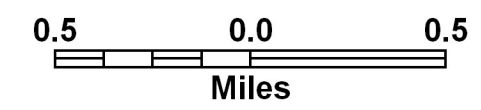
-  INTERSTATE HIGHWAY
-  U.S. NUMBERED HIGHWAY
-  STATE HIGHWAY
-  FEDERAL AID URBAN BOUNDARY
-  URBAN INTERSTATE
-  OTHER FREEWAYS AND EXPRESSWAYS
-  URBAN PRINCIPAL ARTERIAL
-  URBAN MINOR ARTERIAL
-  URBAN COLLECTOR
-  COUNTY LINE
-  WIDE STREAM
-  NHS NATIONAL HIGHWAY SYSTEM



COOKEVILLE
TENNESSEE
 URBAN FUNCTIONAL CLASSIFICATION SYSTEM

PREPARED BY THE
 TENNESSEE DEPARTMENT OF TRANSPORTATION
 LONG RANGE PLANNING DIVISION

IN COOPERATION WITH THE
 U.S. DEPARTMENT OF TRANSPORTATION
 FEDERAL HIGHWAY ADMINISTRATION



2012