










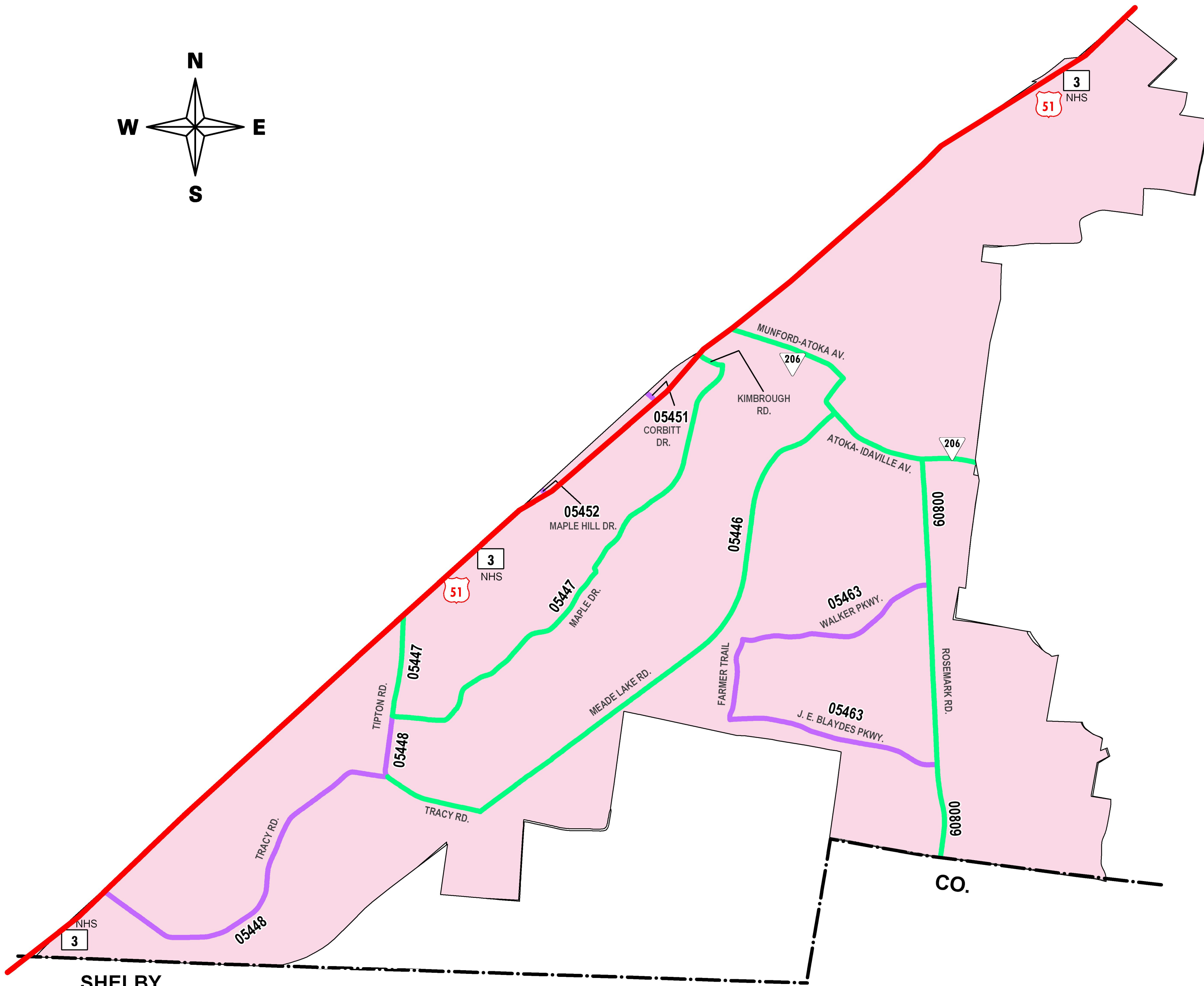


LEGEND

-  INTERSTATE HIGHWAY
-  U.S. NUMBERED HIGHWAY
-  STATE HIGHWAY
-  FEDERAL AID URBAN BOUNDARY
-  URBAN INTERSTATE
-  OTHER FREEWAYS AND EXPRESSWAYS
-  URBAN PRINCIPAL ARTERIAL
-  URBAN MINOR ARTERIAL
-  URBAN COLLECTOR
-  COUNTY LINE
-  WIDE STREAM
- NHS NATIONAL HIGHWAY SYSTEM



ATOKA TENNESSEE

URBAN FUNCTIONAL CLASSIFICATION SYSTEM

PREPARED BY THE
TENNESSEE DEPARTMENT OF TRANSPORTATION
LONG RANGE PLANNING DIVISION
IN COOPERATION WITH THE
U.S. DEPARTMENT OF TRANSPORTATION
FEDERAL HIGHWAY ADMINISTRATION

