

**LEGEND**

- SCHOOL
- HOSPITAL
- POST OFFICE
- COURTHOUSE
- CITY HALL OR COMMUNITY CENTER
- MONUMENT
- AIRPORT, COMPLETE FACILITIES
- AIRPORT, LIMITED FACILITIES
- LANDING AREA OR STRIP
- OBSERVATION OR LOOKOUT TOWER
- ARMORY
- HIGHWAY GARAGE (S-STATE, C-COUNTY)
- POINTS OF INTEREST
- INTERSTATE HIGHWAY
- U.S. NUMBERED HIGHWAY
- STATE HIGHWAY
- STATE HIGHWAY
- LAKE WITH DAM
- RESERVOIR, POND OR LAKE
- LEVEE OR DYKE
- NARROW STREAM
- WIDE STREAM
- DAM WITH LOCK
- HEAD OF NAVIGATION
- NAVIGABLE STREAM
- GRADE CROSSING
- UNDERPASS-ROAD BELOW
- OVERHEAD-ROAD ABOVE
- RAILROAD TUNNEL
- GRADE SEPARATION
- FORD
- LOW WATER BRIDGE
- FREE FERRY OR TOLL FERRY
- HIGHWAY BRIDGE-OVER 20 FEET
- HIGHWAY BRIDGE-LONG RIVER CROSSING
- PRIMITIVE OR UNIMPROVED ROAD
- GRADED AND DRAINED, SOIL, GRAVEL OR STONE SURFACED ROAD
- PAVED ROAD
- GRADED AND DRAINED, SOIL, GRAVEL OR STONE SURFACED HIGHWAY
- PAVED HIGHWAY
- DIVIDED ROADWAY
- DISTANCE IN MILES BETWEEN DESIGNATED POINTS
- FULL CONTROL OF ACCESS
- NATIONAL PARK SERVICE HIGHWAY
- COUNTY LINE
- STATE LINE
- INCORPORATED CITY BOUNDARY
- RESERVATION BOUNDARY

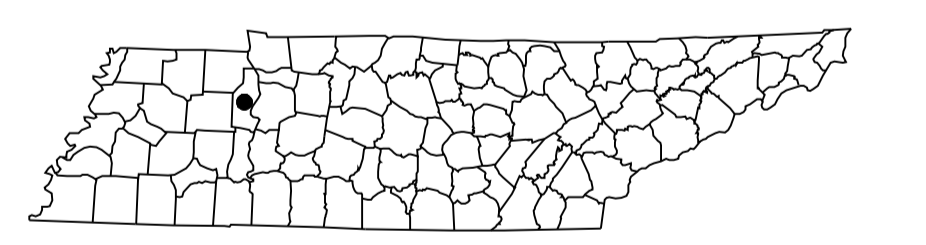
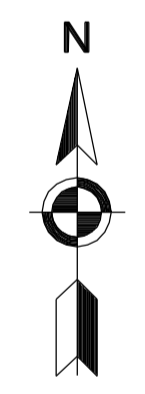
**LEGEND**  
 STATION NUMBER ● 143  
 A. A. D. T.  
 (ANNUAL AVERAGE DAILY TRAFFIC)

**NOTES**  
 STATION NUMBERS ON **CAMDEN** CITY MAP  
 11-12-17-19-43-44-47-50-60-84-  
 85-86-87-88-89-99-100-101-102-107-108

INDEX TO ADJOINING STATEWIDE PLANIMETRIC MAPS

322SE	323SW	323SE
283NE	284NW	284NE
283SE	284SW	


INDIVIDUAL MAP SHEETS AVAILABLE AT THE SCALE OF 1 INCH EQUALS 1,000 FEET



ADVANCED PRINT SUBJECT TO CORRECTION

**2010 TRAFFIC MAP**  
**CAMDEN**  
 BENTON COUNTY  
 TENNESSEE

PREPARED BY THE  
**TENNESSEE DEPARTMENT OF TRANSPORTATION**  
 LONG RANGE AND PROJECT PLANNING DIVISIONS  
 IN COOPERATION WITH THE  
 U.S. DEPARTMENT OF TRANSPORTATION  
 FEDERAL HIGHWAY ADMINISTRATION



**2010**

AUTHORIZATION NO. 401901960350

COUNTY	STATION NUMBER	YEAR	AADT
3	000001	2010	180
3	000002	2010	640
3	000003	2010	785
3	000004	2010	526
3	000005	2010	462
3	000006	2010	342
3	000007	2010	1291
3	000008	2010	482
3	000009	2010	265
3	000011	2010	2179
3	000012	2010	1335
3	000013	2010	2567
3	000014	2010	131
3	000016	2010	843
3	000017	2010	3708
3	000018	2010	970
3	000019	2010	12348
3	000023	2010	265
3	000024	2010	780
3	000025	2010	845
3	000026	2010	128
3	000028	2010	724
3	000030	2010	505
3	000032	2010	296
3	000033	2010	453
3	000034	2010	187
3	000035	2010	36096
3	000036	2010	4564
3	000038	2010	132
3	000039	2010	4235
3	000040	2010	370
3	000041	2010	169
3	000042	2010	4265
3	000043	2010	727
3	000044	2010	10263
3	000046	2010	2399
3	000047	2010	3534
3	000048	2010	5164
3	000049	2010	290
3	000050	2010	9550
3	000052	2010	433
3	000053	2010	1247
3	000054	2010	1943
3	000055	2010	1059
3	000056	2010	139
3	000057	2010	1493
3	000059	2010	4207
3	000060	2010	5548
3	000061	2010	48
3	000062	2010	173
3	000063	2010	354

3	000064	2010	270
3	000065	2010	1013
3	000066	2010	198
3	000067	2010	408
3	000068	2010	99
3	000070	2010	60
3	000072	2010	512
3	000073	2010	155
3	000074	2010	2755
3	000075	2010	5081
3	000076	2010	238
3	000078	2010	133
3	000079	2010	154
3	000080	2010	45
3	000081	2010	199
3	000082	2010	300
3	000083	2010	67
3	000084	2010	141
3	000085	2010	1130
3	000086	2010	742
3	000087	2010	1220
3	000088	2010	1707
3	000089	2010	3327
3	000090	2010	4005
3	000091	2010	6699
3	000092	2010	6490
3	000093	2010	5858
3	000095	2010	266
3	000097	2010	210
3	000098	2010	590
3	000099	2010	4802
3	000100	2010	11250
3	000101	2010	3707
3	000102	2010	2628
3	000103	2010	904
3	000104	2010	984
3	000106	2010	900
3	000107	2010	1854
3	000108	2010	2401
3	000990	2010	6240