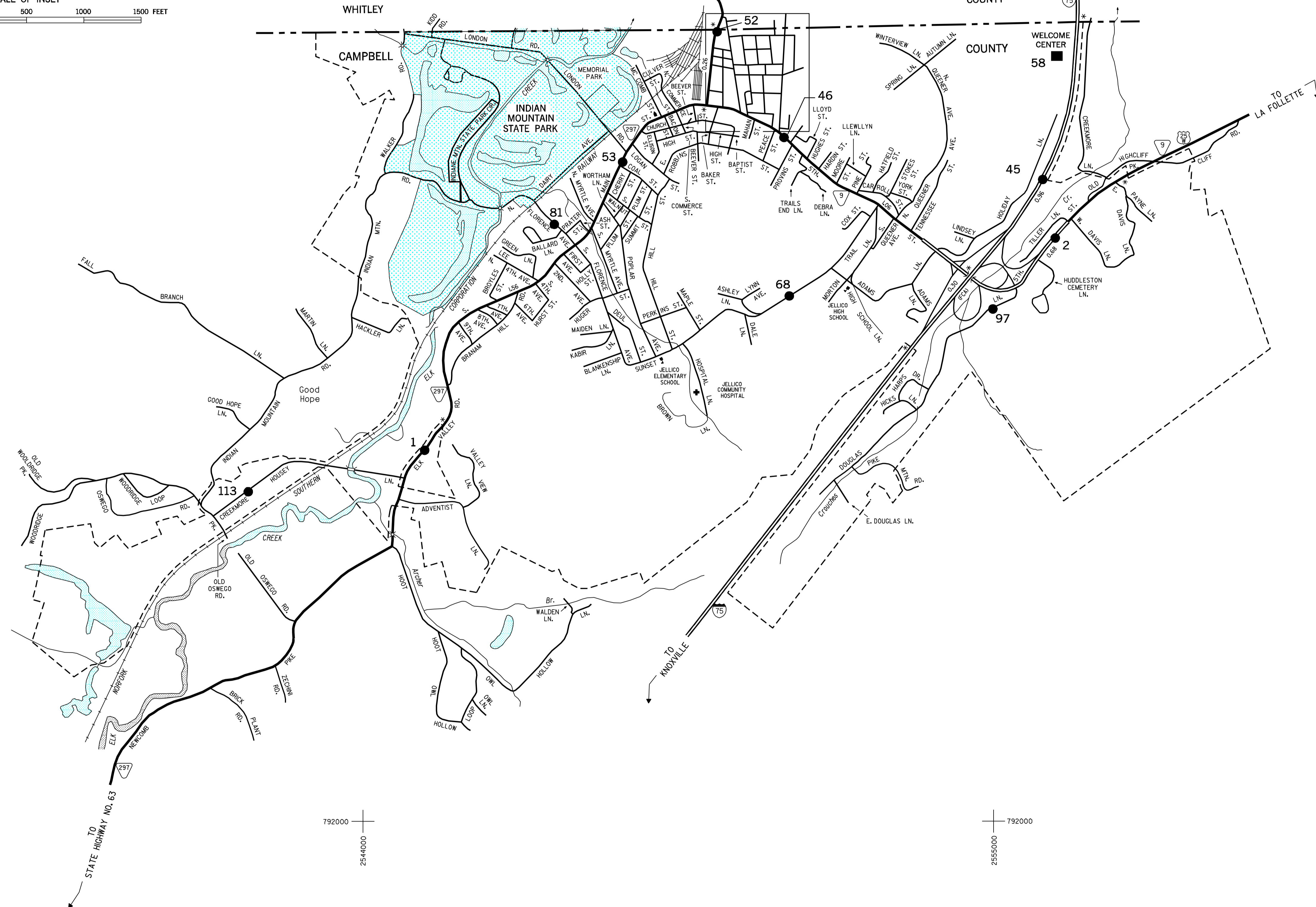


807000
2544000

K E N T U C K Y

2555000
807000



792000
2544000

792000
2555000

GRID TICKS BASED ON THE
TENNESSEE COORDINATE SYSTEM
(1927 NORTH AMERICAN DATUM)

POPULATION 2,448 (2000 CENSUS)

LEGEND

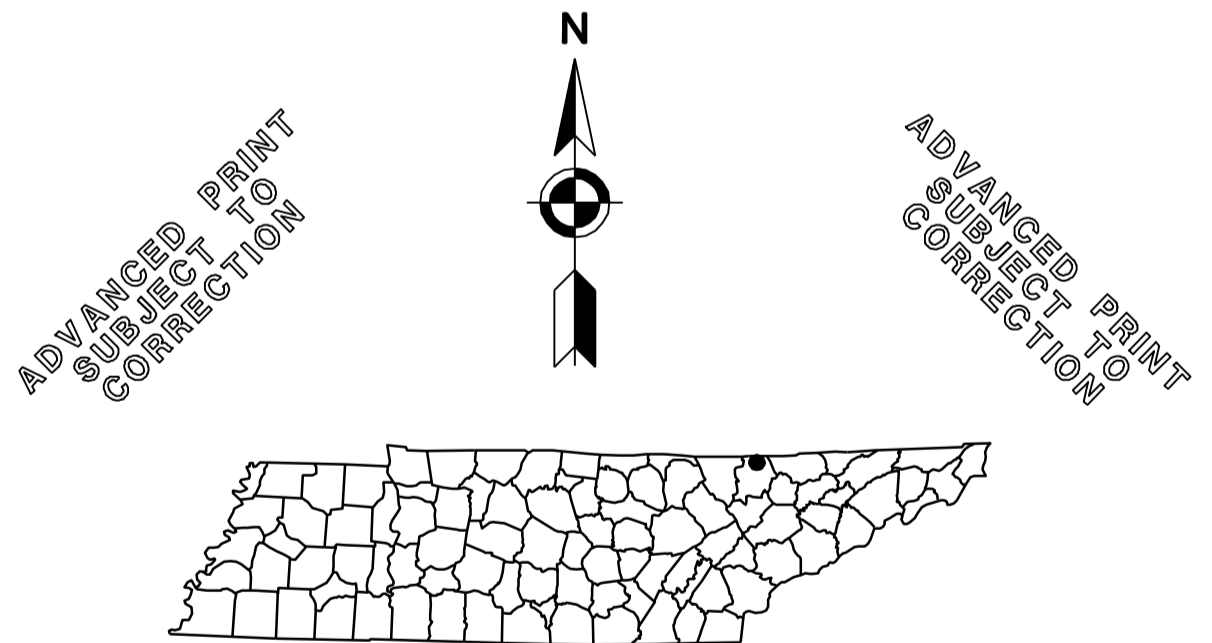
- SCHOOL
- HOSPITAL
- POST OFFICE
- COURTHOUSE
- CITY HALL OR COMMUNITY CENTER
- MONUMENT
- AIRPORT, COMPLETE FACILITIES
- AIRPORT, LIMITED FACILITIES
- LANDING AREA OR STRIP
- OBSERVATION OR LOOKOUT TOWER
- ARMORY
- HIGHWAY GARAGE (S-STATE, C-COUNTY)
- POINTS OF INTEREST
- INTERSTATE HIGHWAY
- U.S. NUMBERED HIGHWAY
- STATE HIGHWAY
- LAKE WITH DAM
- RESERVOIR, POND OR LAKE
- LEVEE OR DIKE
- NARROW STREAM
- WIDE STREAM
- DAM WITH LOCK
- HEAD OF NAVIGATION
- NAVIGABLE STREAM
- GRADE CROSSING
- UNDERPASS-ROAD BELOW
- OVERHEAD-ROAD ABOVE
- RAILROAD TUNNEL
- GRADE SEPARATION
- FORD
- LOW WATER BRIDGE
- FREE FERRY OR TOLL FERRY
- HIGHWAY BRIDGE-OVER 20 FEET
- HIGHWAY BRIDGE-LONG RIVER CROSSING
- PRIMITIVE OR UNIMPROVED ROAD
- GRADED AND DRAINED, SOIL, GRAVEL OR STONE SURFACED ROAD
- PAVED ROAD
- GRADED AND DRAINED, SOIL, GRAVEL OR STONE SURFACED HIGHWAY
- PAVED HIGHWAY
- DIVIDED ROADWAY
- DISTANCE IN MILES BETWEEN DESIGNATED POINTS (FCA)
- FULL CONTROL OF ACCESS (NPS)
- NATIONAL PARK SERVICE HIGHWAY
- COUNTY LINE
- STATE LINE
- INCORPORATED CITY BOUNDARY
- RESERVATION BOUNDARY

LEGEND

- STATION NUMBER ● 143
- A. A. D. T.
- (ANNUAL AVERAGE DAILY TRAFFIC)

NOTES

STATION NUMBERS ON **CITY OF JELICO** MAP
1-2-45-46-52-53-58-68-81-97-113




ADVANCED PRINT
SUBJECT TO
CORRECTION

ADVANCED PRINT
SUBJECT TO
CORRECTION

**2010 TRAFFIC MAP
JELICO
CAMPBELL COUNTY
TENNESSEE**

PREPARED BY THE
TENNESSEE DEPARTMENT OF TRANSPORTATION
LONG RANGE PLANNING DIVISION
IN COOPERATION WITH THE
U.S. DEPARTMENT OF TRANSPORTATION
FEDERAL HIGHWAY ADMINISTRATION



2010

COUNTY	STATION NUMBER	YEAR	AADT
7	000001	2010	3793
7	000002	2010	3950
7	000003	2010	1301
7	000004	2010	1325
7	000005	2010	1397
7	000006	2010	564
7	000007	2010	1520
7	000008	2010	788
7	000010	2010	414
7	000011	2010	1081
7	000013	2010	1302
7	000014	2010	5814
7	000015	2010	6445
7	000017	2010	3438
7	000018	2010	956
7	000019	2010	607
7	000020	2010	1023
7	000022	2010	1232
7	000023	2010	15734
7	000025	2010	2218
7	000026	2010	2664
7	000027	2010	2090
7	000028	2010	4096
7	000029	2010	29810
7	000030	2010	4687
7	000031	2010	3015
7	000032	2010	504
7	000033	2010	546
7	000036	2010	208
7	000037	2010	178
7	000039	2010	1628
7	000042	2010	2044
7	000043	2010	750
7	000045	2010	20080
7	000046	2010	8092
7	000047	2010	22523
7	000048	2010	22894
7	000049	2010	29193
7	000052	2010	5709
7	000053	2010	5587
7	000054	2010	27080
7	000055	2010	18781
7	000056	2010	1057
7	000057	2010	6269
7	000058	2010	1564
7	000059	2010	20531
7	000060	2010	2613
7	000061	2010	21147
7	000063	2010	5902
7	000065	2010	7401
7	000066	2010	909

7	000067	2010	320
7	000068	2010	2328
7	000069	2010	4133
7	000070	2010	20749
7	000072	2010	2344
7	000073	2010	3375
7	000074	2010	1101
7	000075	2010	3747
7	000076	2010	2601
7	000077	2010	12283
7	000078	2010	5122
7	000079	2010	104
7	000080	2010	972
7	000081	2010	691
7	000082	2010	1943
7	000083	2010	239
7	000084	2010	1333
7	000085	2010	568
7	000086	2010	1753
7	000087	2010	3323
7	000088	2010	717
7	000089	2010	195
7	000090	2010	433
7	000091	2010	495
7	000092	2010	2719
7	000093	2010	1349
7	000094	2010	40673
7	000095	2010	115
7	000096	2010	692
7	000097	2010	769
7	000099	2010	3292
7	000100	2010	1340
7	000101	2010	285
7	000102	2010	575
7	000103	2010	1123
7	000104	2010	838
7	000105	2010	619
7	000106	2010	482
7	000107	2010	1043
7	000108	2010	327
7	000109	2010	428
7	000110	2010	2987
7	000111	2010	74
7	000112	2010	18026
7	000113	2010	1409
7	000114	2010	1249
7	000115	2010	23195