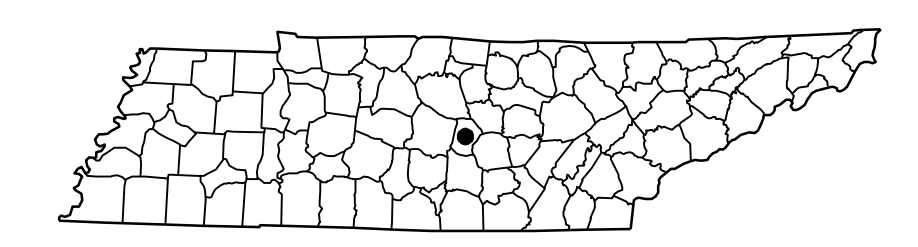
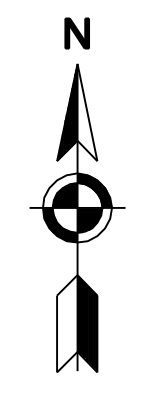


LEGEND

- SCHOOL
- HOSPITAL
- POST OFFICE
- COURT HOUSE
- CITY HALL OR COMMUNITY CENTER
- MONUMENT
- AIRPORT, COMPLETE FACILITIES
- AIRPORT, LIMITED FACILITIES
- LANDING AREA OR STRIP
- POWER PLANT
- WEIGHT STATION
- HIGHWAY GARAGE (S-STATE, C-COUNTY)
- POINTS OF INTEREST
- INTERSTATE HIGHWAY MARKER
- U.S. NUMBERED HIGHWAY MARKER
- STATE HIGHWAY MARKER (FEDERAL AID PRIMARY SYSTEM)
- STATE HIGHWAY MARKER (FEDERAL AID SECONDARY SYSTEM)
- LAKE WITH DAM
- RESERVOIR, POND OR LAKE
- LEVEE OR DYKE
- NARROW STREAM
- WIDE STREAM
- DAM WITH LOCK
- HEAD OF NAVIGATION
- NAVIGABLE STREAM
- GRADE CROSSING
- UNDERPASS-ROAD BELOW
- OVERHEAD-ROAD ABOVE
- RAILROAD TUNNEL
- GRADE SEPARATION
- FORD
- LOW WATER BRIDGE
- FREE FERRY OR TOLL FERRY
- HIGHWAY BRIDGE-OVER 20 FEET (C-CONCRETE, S-STEEL, W-WOOD)
- PRIMITIVE OR UNIMPROVED ROAD
- GRADED AND DRAINED, SOIL, GRAVEL OR STONE SURFACED ROAD
- PAVED ROAD
- GRADED AND DRAINED, SOIL, GRAVEL OR STONE SURFACED HIGHWAY
- PAVED HIGHWAY
- DIVIDED ROADWAY
- DISTANCE IN MILES BETWEEN DESIGNATED POINTS (FCAI)
- FULL CONTROL OF ACCESS (NPS)
- NATIONAL PARK SERVICE HIGHWAY
- COUNTY LINE
- STATE LINE
- INCORPORATED CITY BOUNDARY
- RESERVATION BOUNDARY

LEGEND
 STATION NUMBER ● 143
 A. A. D. T. (ANNUAL AVERAGE DAILY TRAFFIC)

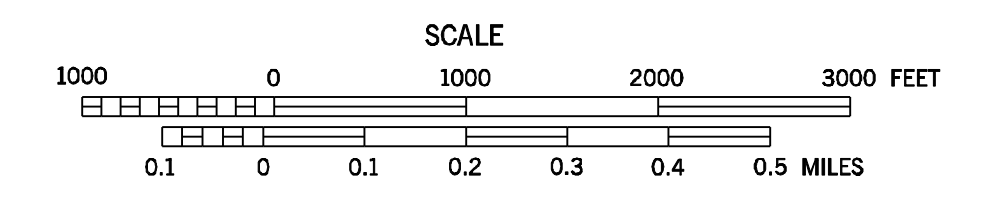
NOTES
 STATION NUMBERS ON **WOODBURY** CITY MAP
 17-18-20-21-57-61-62-68-69-73-74-75



ADVANCED PRINT SUBJECT TO CORRECTION

2010 TRAFFIC MAP
WOODBURY
 CANNON COUNTY
 TENNESSEE

PREPARED BY THE
TENNESSEE DEPARTMENT OF TRANSPORTATION
 LONG RANGE AND PROJECT PLANNING DIVISIONS
 IN COOPERATION WITH THE
 U.S. DEPARTMENT OF TRANSPORTATION
 FEDERAL HIGHWAY ADMINISTRATION



2010

AUTHORIZATION NO. 401901020803

GRID TICKS BASED ON THE
 TENNESSEE COORDINATE SYSTEM
 (1927 NORTH AMERICAN DATUM)

POPULATION 2,428 (2000 CENSUS)

COUNTY	STATION NUMBER	YEAR	AADT
8	000001	2010	3294
8	000002	2010	896
8	000003	2010	3544
8	000004	2010	280
8	000006	2010	663
8	000009	2010	423
8	000012	2010	543
8	000013	2010	1655
8	000014	2010	297
8	000015	2010	1262
8	000016	2010	1304
8	000017	2010	13678
8	000018	2010	1386
8	000019	2010	792
8	000020	2010	10340
8	000021	2010	7371
8	000022	2010	2371
8	000024	2010	1209
8	000025	2010	1144
8	000026	2010	787
8	000027	2010	1279
8	000028	2010	1119
8	000029	2010	452
8	000030	2010	240
8	000031	2010	465
8	000032	2010	1686
8	000033	2010	661
8	000034	2010	459
8	000035	2010	4212
8	000036	2010	472
8	000037	2010	1449
8	000038	2010	496
8	000039	2010	704
8	000040	2010	1101
8	000041	2010	919
8	000043	2010	385
8	000045	2010	559
8	000046	2010	396
8	000048	2010	321
8	000049	2010	1739
8	000050	2010	302
8	000051	2010	298
8	000052	2010	3831
8	000053	2010	212
8	000056	2010	837
8	000057	2010	4933
8	000058	2010	371
8	000059	2010	2896
8	000060	2010	2962
8	000061	2010	12428
8	000062	2010	6687

8	000063	2010	97
8	000064	2010	5294
8	000065	2010	284
8	000068	2010	5207
8	000069	2010	9987
8	000070	2010	9950
8	000071	2010	10319
8	000073	2010	1696
8	000074	2010	1802
8	000075	2010	10108
8	000076	2010	462
8	000077	2010	2498