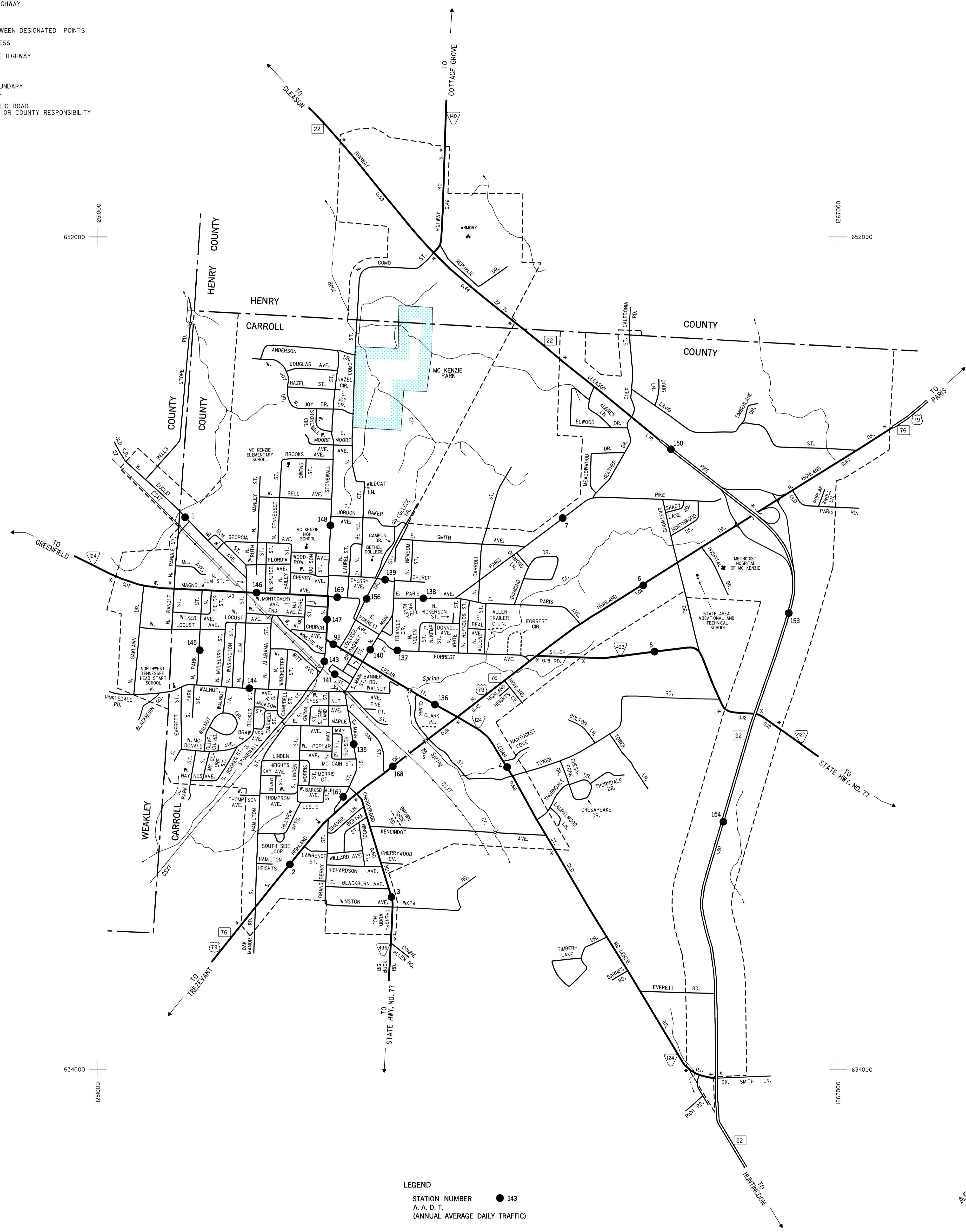
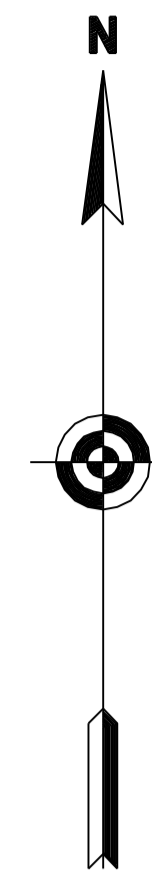


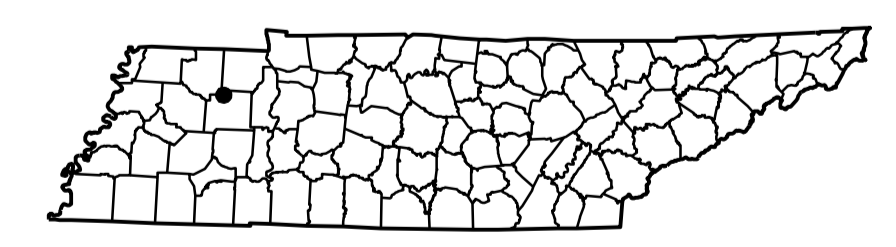
LEGEND

- SCHOOL
- HOSPITAL
- POST OFFICE
- COURT HOUSE
- CITY HALL OR COMMUNITY CENTER
- MONUMENT
- AIRPORT - COMPLETE FACILITIES
- AIRPORT - LIMITED FACILITIES
- LANDING AREA OR STRIP
- POWER PLANT
- WEIGHT STATION
- HIGHWAY GARAGE (S-STATE, C-COUNTY)
- POINTS OF INTEREST
- INTERSTATE HIGHWAY MARKER
- U.S. NUMBERED HIGHWAY MARKER
- STATE HIGHWAY MARKER (FEDERAL AID PRIMARY SYSTEM)
- STATE HIGHWAY MARKER (FEDERAL AID SECONDARY SYSTEM)
- LAKE WITH DAM
- RESERVOIR, POND OR LAKE
- LEVEE OR DYKE
- NARROW STREAM
- WIDE STREAM
- DAM WITH LOCK
- HEAD OF NAVIGATION
- NAVIGABLE STREAM
- GRADE CROSSING
- UNDERPASS-ROAD BELOW
- OVERHEAD-ROAD ABOVE
- RAILROAD TUNNEL
- RAILROAD TUNNEL
- GRADE SEPARATION
- FORD
- LOW WATER BRIDGE
- FREE FERRY OR TOLL FERRY
- HIGHWAY BRIDGE-OVER 20 FEET
- HIGHWAY BRIDGE-LONG RIVER CROSSING (C-CONCRETE, S-STEEL, W-WOOD)
- PRIMITIVE OR UNIMPROVED ROAD
- GRADED AND DRAINED, SOIL, GRAVEL OR STONE SURFACED ROAD
- GRADED AND DRAINED, SOIL, GRAVEL OR STONE SURFACED HIGHWAY
- PAVED ROADWAY
- DIVIDED ROADWAY
- DISTANCE IN MILES BETWEEN DESIGNATED POINTS
- FULL CONTROL OF ACCESS (FCAI)
- NATIONAL PARK SERVICE HIGHWAY
- COUNTY LINE
- STATE LINE
- INCORPORATED CITY BOUNDARY
- RESERVATION BOUNDARY
- PAVED OR GRAVEL PUBLIC ROAD MAINTENANCE NOT CITY OR COUNTY RESPONSIBILITY




LEGEND
 STATION NUMBER ● 143
 A. A. D. T.
 (ANNUAL AVERAGE DAILY TRAFFIC)

NOTES
 STATION NUMBERS ON **MC KENZIE** CITY MAP
 1-2-3-4-5-6-7-92-135-136-137-138-139-140-141-
 143-144-145-146-147-148-150-153-154-156-167-168-
 169



**2010 TRAFFIC MAP
 MC KENZIE
 CARROLL COUNTY
 TENNESSEE**

PREPARED BY THE
TENNESSEE DEPARTMENT OF TRANSPORTATION
 LONG RANGE AND PROJECT PLANNING DIVISIONS
 IN COOPERATION WITH THE
U.S. DEPARTMENT OF TRANSPORTATION
 FEDERAL HIGHWAY ADMINISTRATION



2010

MAP RECORD	
FIELD DATA OBTAINED IN 1989	
FIELD EXAMINATION MADE IN 1994	
REVISIONS	
FEATURE	DATE
STATE HIGHWAY SYSTEM	1997
COUNTY LINE	2002
HENRY COUNTY FIELD EXAMINATION MADE	
WEAKLEY COUNTY FIELD EXAMINATION MADE	1989

GRID TICKS BASED ON THE
 TENNESSEE COORDINATE SYSTEM
 (1927 NORTH AMERICAN DATUM)

POPULATION 5,295 (2000 CENSUS)

AUTHORIZATION NO. 40190020907

ADVANCED PRINT
 SUBJECT TO
 CORRECTIONS

ADVANCED PRINT
 SUBJECT TO
 CORRECTIONS

COUNTY	STATION NUMBER	YEAR	AADT
9	000001	2010	1500
9	000002	2010	6104
9	000003	2010	1546
9	000004	2010	3176
9	000005	2010	1235
9	000006	2010	8169
9	000007	2010	664
9	000008	2010	667
9	000009	2010	254
9	000010	2010	830
9	000011	2010	580
9	000012	2010	130
9	000014	2010	741
9	000018	2010	352
9	000020	2010	313
9	000023	2010	711
9	000024	2010	603
9	000025	2010	4842
9	000028	2010	5428
9	000029	2010	1277
9	000030	2010	2176
9	000031	2010	594
9	000033	2010	2538
9	000035	2010	357
9	000037	2010	2054
9	000038	2010	3048
9	000039	2010	607
9	000040	2010	786
9	000041	2010	377
9	000042	2010	5409
9	000043	2010	437
9	000044	2010	822
9	000045	2010	6268
9	000046	2010	5350
9	000047	2010	2006
9	000048	2010	1615
9	000049	2010	8563
9	000050	2010	6976
9	000051	2010	6533
9	000052	2010	590
9	000053	2010	558
9	000055	2010	414
9	000056	2010	7819
9	000057	2010	610
9	000058	2010	1074
9	000061	2010	289
9	000062	2010	801
9	000064	2010	353
9	000065	2010	464
9	000066	2010	146
9	000068	2010	497

9	000069	2010	395
9	000070	2010	5224
9	000071	2010	822
9	000073	2010	460
9	000074	2010	3022
9	000075	2010	470
9	000078	2010	712
9	000079	2010	421
9	000080	2010	3331
9	000081	2010	3370
9	000082	2010	481
9	000083	2010	7376
9	000084	2010	1432
9	000085	2010	4031
9	000086	2010	304
9	000087	2010	7626
9	000088	2010	8020
9	000089	2010	9313
9	000090	2010	1780
9	000092	2010	6190
9	000093	2010	5348
9	000094	2010	4867
9	000095	2010	5875
9	000096	2010	148
9	000099	2010	7453
9	000100	2010	524
9	000101	2010	1152
9	000102	2010	4350
9	000103	2010	13
9	000104	2010	215
9	000105	2010	336
9	000106	2010	603
9	000107	2010	3641
9	000110	2010	204
9	000113	2010	6002
9	000114	2010	111
9	000116	2010	140
9	000118	2010	1098
9	000119	2010	2378
9	000120	2010	572
9	000121	2010	357
9	000122	2010	1172
9	000123	2010	619
9	000124	2010	825
9	000125	2010	939
9	000126	2010	567
9	000127	2010	1405
9	000128	2010	3053
9	000129	2010	9076
9	000130	2010	689
9	000131	2010	4670
9	000133	2010	685

9	000134	2010	1264
9	000135	2010	3852
9	000136	2010	6848
9	000137	2010	840
9	000138	2010	1580
9	000139	2010	2069
9	000140	2010	1595
9	000141	2010	359
9	000143	2010	891
9	000144	2010	2728
9	000145	2010	855
9	000146	2010	4463
9	000147	2010	5332
9	000148	2010	2660
9	000150	2010	8082
9	000151	2010	4131
9	000152	2010	3128
9	000153	2010	6495
9	000154	2010	5989
9	000155	2010	1822
9	000156	2010	2646
9	000157	2010	232
9	000158	2010	166
9	000159	2010	272
9	000160	2010	295
9	000161	2010	125
9	000162	2010	160
9	000163	2010	249
9	000164	2010	102
9	000165	2010	181
9	000166	2010	72
9	000167	2010	1205
9	000168	2010	11196
9	000169	2010	1202
9	000170	2010	4658
9	000171	2010	4414
9	000172	2010	6490
9	000173	2010	4288
9	000174	2010	43