

**LEGEND**

- SCHOOL
- CHURCH
- CHURCH WITH CEMETERY
- CEMETERY
- HOSPITAL
- POST OFFICE
- CITY HALL OR COMMUNITY CENTER
- MONUMENT
- AIRPORT, COMPLETE FACILITIES
- AIRPORT, LIMITED FACILITIES
- LANDING AREA OR STRIP
- HIGHWAY GARAGE (S-STATE, C-COUNTY)
- TRIANGULATION STATION
- OBSERVATION OR LOOKOUT TOWER
- COUNTY SEAT
- OTHER CITIES AND VILLAGES
- RADIO OR TELEVISION STATION
- POINT OF INTEREST
- DOT TO INDICATE LOCATION OF ANY CULTURAL FEATURE OUT OF PLACE
- INTERSTATE HIGHWAY
- U.S. NUMBERED HIGHWAY
- STATE HIGHWAY
- STATE HIGHWAY
- LAKE WITH DAM
- RESERVOIR, POND OR LAKE
- LEVEE OR DYKE
- DRAINAGE CANAL
- NARROW STREAM
- WIDE STREAM
- DAM WITH LOCK
- HEAD OF NAVIGATION
- NAVIGABLE STREAM
- GRADE CROSSING
- UNDERPASS-ROAD BELOW
- OVERHEAD-ROAD ABOVE
- RAILROAD TUNNEL
- GRADE SEPARATION
- FORD
- LOW WATER BRIDGE
- FREE FERRY OR TOLL FERRY
- HIGHWAY BRIDGE-OVER 20 FEET
- HIGHWAY BRIDGE-LONG RIVER CROSSING
- PRIMITIVE OR UNIMPROVED ROAD
- GRADED AND DRAINAGE SOIL, GRAVEL OR STONE SURFACED ROAD
- PAVED ROAD
- PAVED HIGHWAY OR ROAD
- DIVIDED ROADWAY
- FULL CONTROL OF ACCESS
- NATIONAL PARK SERVICE HIGHWAY
- HIGHWAY INTERCHANGE
- COUNTY LINE
- STATE LINE
- INCORPORATED CITY BOUNDARY
- RESERVATION BOUNDARY

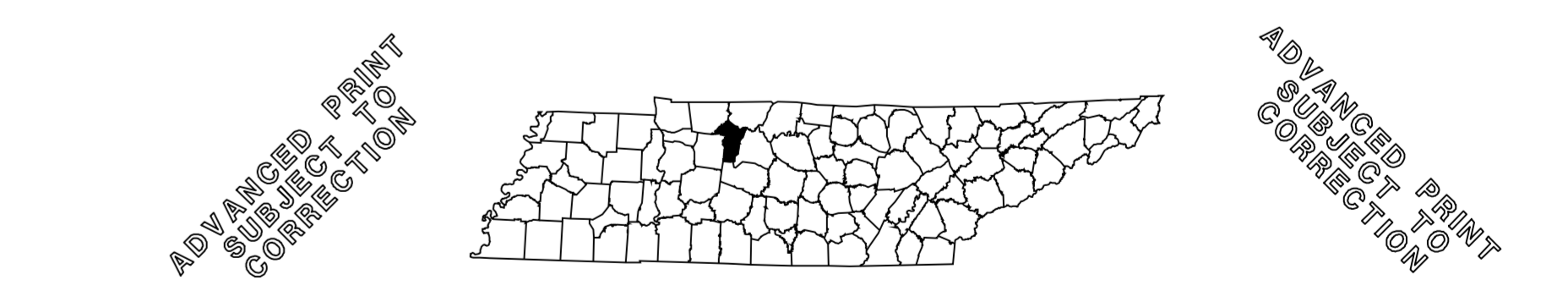
**LEGEND**

STATION NUMBER ● 143  
 A A D T  
 (ANNUAL AVERAGE DAILY TRAFFIC)

**NOTES**

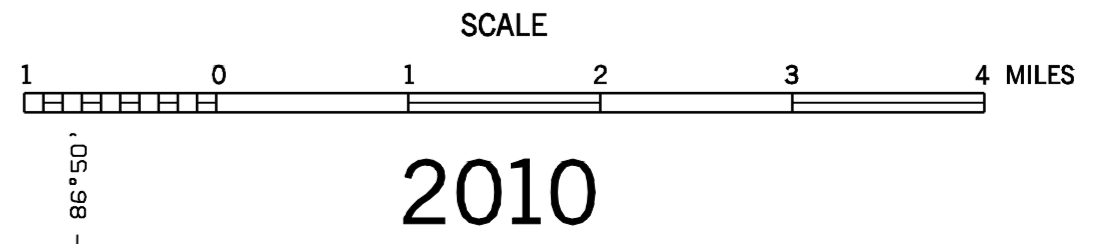
HIGHEST STATION NUMBER FOR THIS COUNTY - 75

STATION NUMBERS ON CHEATHAM COUNTY MAP  
 1-2-3-4-5-6-7-8-9-10-12-13-15-16-19-20-21-22-  
 23-24-25-26-27-28-29-30-31-32-33-34-35-36-37-  
 39-40-42-43-44-46-48-49-50-51-52-53-54-56-57-  
 58-59-60-61-62-63-64-65-66-67-68-70-71-72-74-75



# 2010 TRAFFIC MAP CHEATHAM COUNTY TENNESSEE

PREPARED BY THE  
 TENNESSEE DEPARTMENT OF TRANSPORTATION  
 LONG RANGE AND PROJECT PLANNING DIVISIONS  
 IN COOPERATION WITH THE  
 U.S. DEPARTMENT OF TRANSPORTATION  
 FEDERAL HIGHWAY ADMINISTRATION

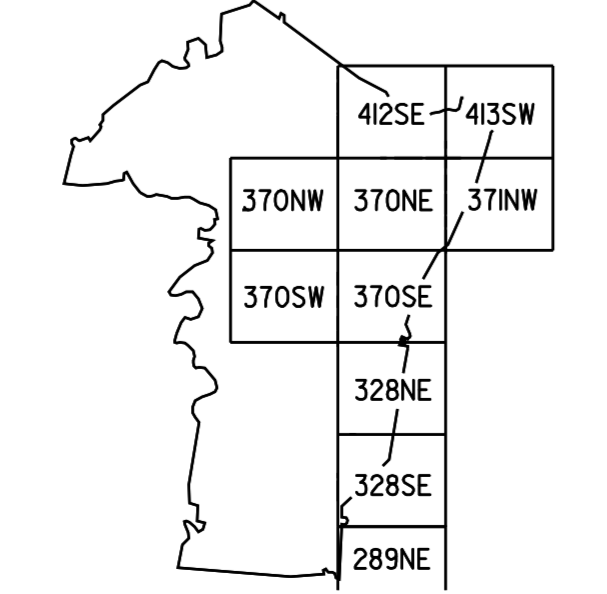


2010

**MAP RECORD**  
 FIELD DATA OBTAINED IN 1991  
 FIELD EXAMINATION MADE IN

FEATURE	REVISIONS	DATE

**INDEX TO STATEWIDE PLANIMETRIC MAPS FOR CHEATHAM COUNTY**



1 COUNTY MAP SHEET WITH  
 10 STATEWIDE PLANIMETRIC MAP SHEETS AND  
 3 SUPPLEMENTAL CITY MAP SHEETS  
 KINGSTON SPRINGS  
 PEGRAM  
 PLEASANT VIEW

LAMBERT CONFORMAL CONIC PROJECTION  
 39000 FOOT GRID TICKS BASED ON THE  
 TENNESSEE COORDINATE SYSTEM  
 (1917 NORTH AMERICAN DATUM)

POPULATION OF CHEATHAM COUNTY  
 33,379 1999 EST.J

COUNTY	STATION NUMBER	YEAR	AADT
11	000001	2010	4850
11	000002	2010	404
11	000003	2010	3485
11	000004	2010	502
11	000005	2010	3050
11	000006	2010	12748
11	000007	2010	5804
11	000008	2010	7902
11	000009	2010	4303
11	000010	2010	1299
11	000012	2010	338
11	000013	2010	709
11	000015	2010	790
11	000016	2010	1022
11	000019	2010	504
11	000020	2010	6546
11	000021	2010	3650
11	000022	2010	2355
11	000023	2010	1748
11	000024	2010	12792
11	000025	2010	2275
11	000026	2010	7501
11	000027	2010	7150
11	000028	2010	5171
11	000029	2010	3038
11	000030	2010	1857
11	000031	2010	911
11	000032	2010	2529
11	000033	2010	237
11	000034	2010	790
11	000035	2010	7428
11	000036	2010	9145
11	000037	2010	3316
11	000039	2010	889
11	000040	2010	5769
11	000042	2010	41445
11	000043	2010	6333
11	000044	2010	1947
11	000046	2010	2400
11	000048	2010	384
11	000049	2010	204
11	000050	2010	1235
11	000051	2010	531
11	000052	2010	47243
11	000053	2010	5478
11	000054	2010	1603
11	000056	2010	1695
11	000057	2010	5300
11	000058	2010	2180
11	000059	2010	4387
11	000060	2010	650

11	000061	2010	2739
11	000062	2010	523
11	000063	2010	415
11	000064	2010	301
11	000065	2010	1243
11	000066	2010	402
11	000067	2010	4410
11	000068	2010	5040
11	000070	2010	10678
11	000071	2010	7562
11	000072	2010	394
11	000074	2010	885
11	000075	2010	2380