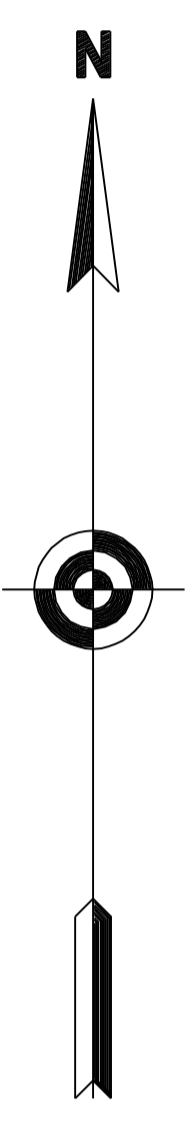
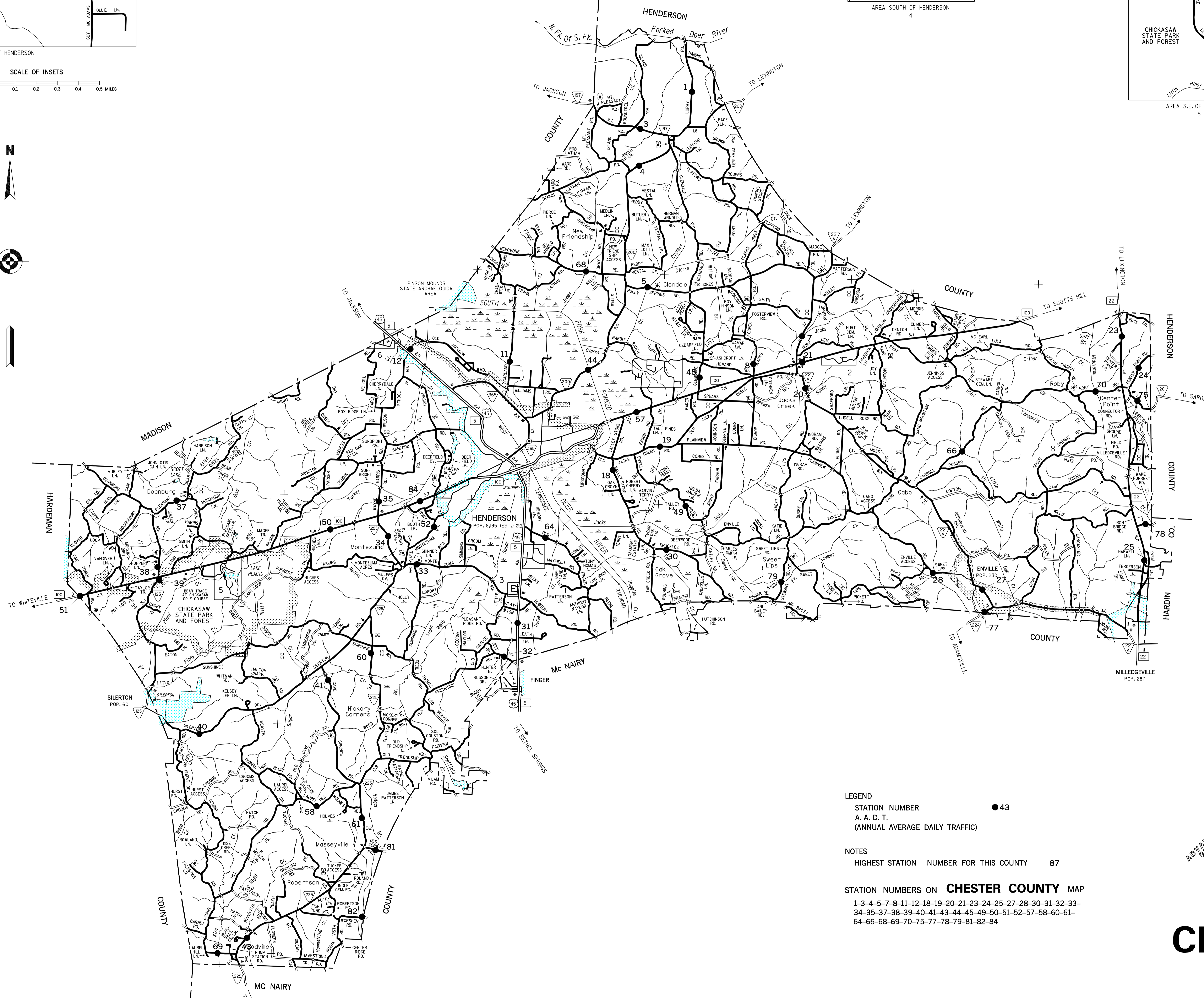


SCALE OF INSETS
0 0.1 0.2 0.3 0.4 0.5 MILES



LEGEND

- SCHOOL
- CHURCH WITH CEMETERY
- CEMETERY
- HOSPITAL
- POST OFFICE
- CITY HALL OR COMMUNITY CENTER
- MONUMENT
- AIRPORT - COMPLETE FACILITIES
- AIRPORT - LIMITED FACILITIES
- LANDING AREA OR STRIP
- HIGHWAY GARAGE (S-STATE, C-COUNTY)
- TRIANGULATION STATION
- OBSERVATION OR LOOKOUT TOWER
- COUNTY SEAT
- OTHER CITIES AND VILLAGES
- RADIO OR TELEVISION STATION
- POINT OF INTEREST
- DOT TO INDICATE LOCATION OF ANY CULTURAL FEATURE OUT OF PLACE
- INTERSTATE HIGHWAY
- U S NUMBERED HIGHWAY
- STATE HIGHWAY
- PROMINENT PEAK WITH ELEVATION
- LAKE WITH DAM
- RESERVOIR, POND OR LAKE
- LEEVEE OR DYKE
- DRAINAGE CANAL
- NARROW STREAM
- WIDE STREAM
- DAM WITH LOCK
- HEAD OF NAVIGATION
- NAVIGABLE STREAM
- GRADE CROSSING
- UNDERPASS-ROAD BELOW
- OVERHEAD-ROAD ABOVE
- RAILROAD TUNNEL
- GRADE SEPARATION
- FORD
- LOW WATER BRIDGE
- FREE FERRY OR TOLL FERRY
- HIGHWAY BRIDGE-OVER 20 FEET
- HIGHWAY BRIDGE-LONG RIVER CROSSING
- PRIMITIVE OR UNIMPROVED ROAD
- GRADED AND DRAINED, SOIL, GRAVEL OR STONE SURFACED ROAD
- PAVED ROAD
- PAVED HIGHWAY OR ROAD
- DIVIDED ROADWAY
- DISTANCE IN MILES BETWEEN DESIGNATED POINTS
- IFCAI
- FULL CONTROL OF ACCESS
- NATIONAL PARK SERVICE HIGHWAY
- HIGHWAY INTERCHANGE
- COUNTY LINE
- STATE LINE
- INCORPORATED CITY BOUNDARY
- RESERVATION BOUNDARY
- PAVED OR GRAVEL PUBLIC ROAD MAINTENANCE NOT CITY OR COUNTY RESPONSIBILITY



LEGEND

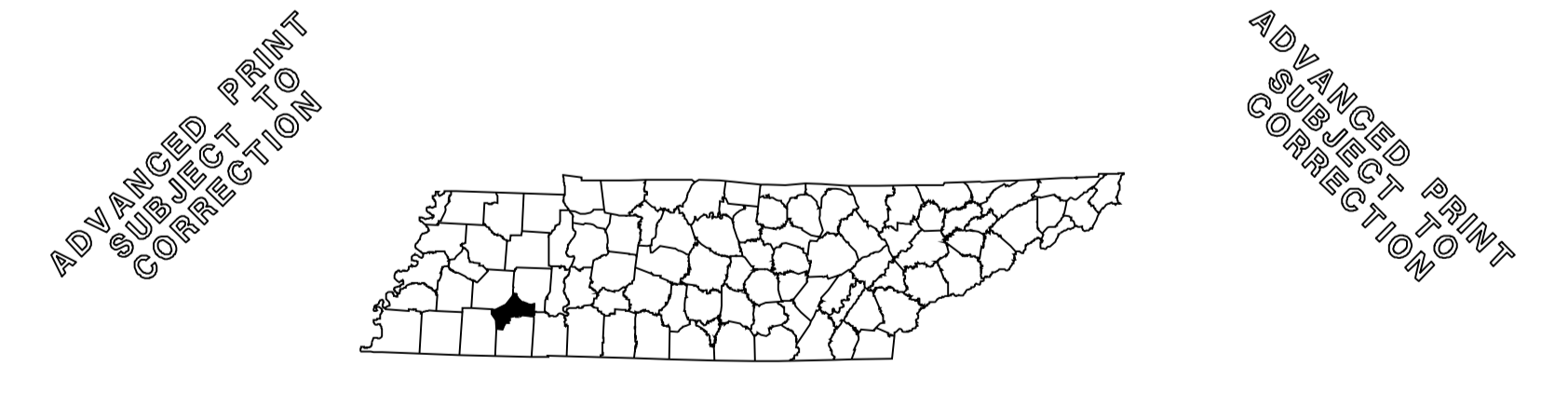
STATION NUMBER ● 43
A. A. D. T.
(ANNUAL AVERAGE DAILY TRAFFIC)

NOTES

HIGHEST STATION NUMBER FOR THIS COUNTY 87

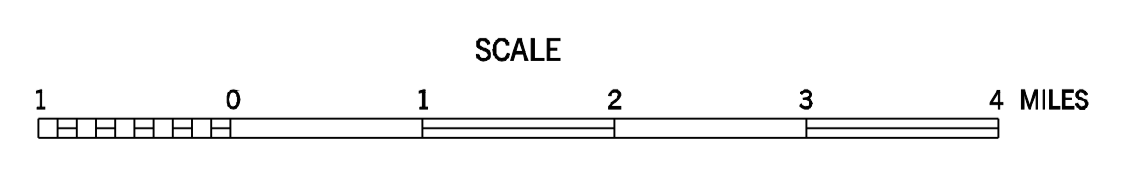
STATION NUMBERS ON CHESTER COUNTY MAP

1-3-4-5-7-8-11-12-18-19-20-21-23-24-25-27-28-30-31-32-33-34-35-37-38-39-40-41-43-44-45-49-50-51-52-57-58-60-61-64-66-68-69-70-75-77-78-79-81-82-84



2010 TRAFFIC MAP
CHESTER COUNTY
TENNESSEE

PREPARED BY THE
TENNESSEE DEPARTMENT OF TRANSPORTATION
LONG RANGE AND PROJECT PLANNING DIVISIONS
IN COOPERATION WITH THE
U.S. DEPARTMENT OF TRANSPORTATION
FEDERAL HIGHWAY ADMINISTRATION



2010

MAP RECORD	
FIELD DATA OBTAINED IN 1994	
FIELD EXAMINATION MADE IN 1996	
REVISIONS	DATE

1 COUNTY MAP SHEET WITH
4 SUPPLEMENTAL CITY MAP SHEETS
HENDERSON
MILLEDGEVILLE
SLERTON

LAMBERT CONFORMAL CONIC PROJECTION
304000 FOOT GRID TICS BASED ON THE
TENNESSEE COORDINATE SYSTEM
(1987 NORTH AMERICAN DATUM)

POPULATION OF CHESTER COUNTY
(12,721 1990 CENSUS)

AUTHORIZATION NO. 40R096620

COUNTY	STATION NUMBER	YEAR	AADT
12	000001	2010	342
12	000003	2010	924
12	000004	2010	693
12	000005	2010	368
12	000007	2010	1227
12	000008	2010	243
12	000009	2010	1842
12	000011	2010	880
12	000012	2010	914
12	000013	2010	14709
12	000014	2010	5263
12	000015	2010	2050
12	000016	2010	746
12	000017	2010	8044
12	000018	2010	796
12	000019	2010	924
12	000020	2010	1494
12	000021	2010	2374
12	000023	2010	3199
12	000024	2010	73
12	000025	2010	2785
12	000027	2010	1001
12	000028	2010	190
12	000030	2010	452
12	000031	2010	10714
12	000032	2010	386
12	000033	2010	567
12	000034	2010	1228
12	000035	2010	680
12	000037	2010	129
12	000038	2010	304
12	000039	2010	288
12	000040	2010	136
12	000041	2010	209
12	000043	2010	271
12	000044	2010	1461
12	000045	2010	780
12	000046	2010	4562
12	000047	2010	9679
12	000048	2010	8650
12	000049	2010	280
12	000050	2010	2456
12	000051	2010	1936
12	000052	2010	420
12	000054	2010	11340
12	000055	2010	11713
12	000056	2010	12280
12	000057	2010	5997
12	000058	2010	90
12	000059	2010	2380
12	000060	2010	335

12	000061	2010	309
12	000062	2010	748
12	000063	2010	4180
12	000064	2010	1014
12	000066	2010	52
12	000068	2010	463
12	000069	2010	131
12	000070	2010	214
12	000071	2010	2039
12	000072	2010	499
12	000073	2010	2058
12	000074	2010	1315
12	000075	2010	115
12	000076	2010	1976
12	000077	2010	360
12	000078	2010	127
12	000079	2010	93
12	000081	2010	236
12	000082	2010	100
12	000083	2010	4428
12	000084	2010	3089
12	000085	2010	2762
12	000086	2010	5048
12	000087	2010	3611