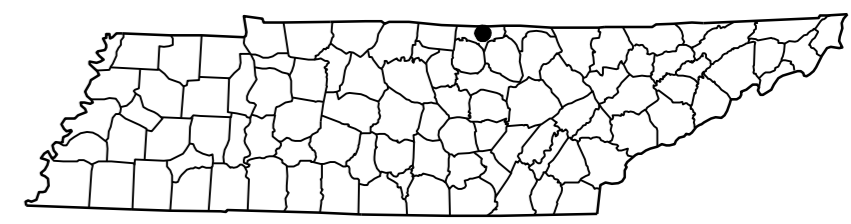
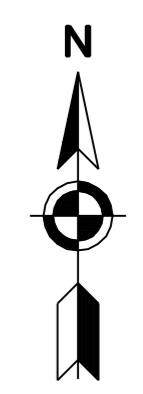


| MAP RECORD | |
|-----------------------------|------|
| FIELD DATA OBTAINED IN 2000 | |
| FIELD EXAMINATION MADE IN | |
| REVISIONS | |
| FEATURE | DATE |
| | |
| | |
| | |
| | |
| | |
| | |
| | |
| | |
| | |
| | |

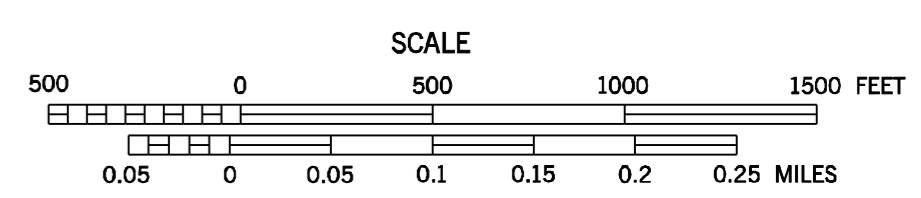
LEGEND

- SCHOOL
- HOSPITAL
- POST OFFICE
- COURT HOUSE
- CITY HALL OR COMMUNITY CENTER
- MONUMENT
- AIRPORT, COMPLETE FACILITIES
- AIRPORT, LIMITED FACILITIES
- LANDING AREA OR STRIP
- POWER PLANT
- WEIGHT STATION
- HIGHWAY GARAGE (S-STATE, C-COUNTY)
- POINTS OF INTEREST
- INTERSTATE HIGHWAY MARKER
- U.S. NUMBERED HIGHWAY MARKER
- STATE HIGHWAY MARKER (FEDERAL AID PRIMARY SYSTEM)
- STATE HIGHWAY MARKER (FEDERAL AID SECONDARY SYSTEM)
- LAKE WITH DAM
- RESERVOIR, POND OR LAKE
- LEVEE OR DYKE
- NARROW STREAM
- WIDE STREAM
- DAM WITH LOCK
- HEAD OF NAVIGATION
- NAVIGABLE STREAM
- GRADE CROSSING
- UNDERPASS-ROAD BELOW
- OVERHEAD-ROAD ABOVE
- RAILROAD TUNNEL
- GRADE SEPARATION
- FORD
- LOW WATER BRIDGE
- FREE FERRY OR TOLL FERRY
- HIGHWAY BRIDGE-OVER 20 FEET
- HIGHWAY BRIDGE-LONG RIVER CROSSING (C-CONCRETE, S-STEEL, W-WOOD)
- PRIMITIVE OR UNIMPROVED ROAD
- GRADED AND DRAINED, SOIL, GRAVEL OR STONE SURFACED ROAD
- PAVED ROAD
- GRADED AND DRAINED, SOIL, GRAVEL OR STONE SURFACED HIGHWAY
- PAVED HIGHWAY
- DIVIDED ROADWAY
- DISTANCE IN MILES BETWEEN DESIGNATED POINTS (FCA)
- FULL CONTROL OF ACCESS (NPS)
- NATIONAL PARK SERVICE HIGHWAY
- COUNTY LINE
- STATE LINE
- INCORPORATED CITY BOUNDARY
- RESERVATION BOUNDARY



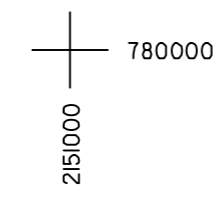
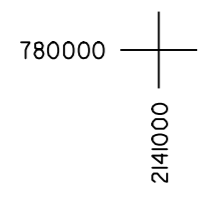
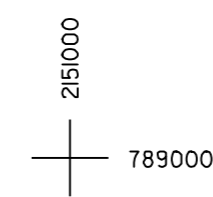
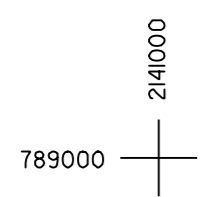
2010 TRAFFIC MAP
CELINA
 CLAY COUNTY
 TENNESSEE

PREPARED BY THE
TENNESSEE DEPARTMENT OF TRANSPORTATION
 LONG RANGE AND PROJECT PLANNING DIVISIONS
 IN COOPERATION WITH THE
 U.S. DEPARTMENT OF TRANSPORTATION
 FEDERAL HIGHWAY ADMINISTRATION



2010

AUTHORIZATION NO. 401901021402



LEGEND
 STATION NUMBER ● 143
 A. A. D. T.
 (ANNUAL AVERAGE DAILY TRAFFIC)

NOTES

STATION NUMBERS ON **CELINA** CITY MAP
 43-45-48-49

GRID TICKS BASED ON THE
 TENNESSEE COORDINATE SYSTEM
 1927 NORTH AMERICAN DATUM

POPULATION 1,379 (2000 CENSUS)

| COUNTY | STATION NUMBER | YEAR | AADT |
|--------|----------------|------|------|
| 14 | 000003 | 2010 | 316 |
| 14 | 000004 | 2010 | 2044 |
| 14 | 000005 | 2010 | 207 |
| 14 | 000006 | 2010 | 298 |
| 14 | 000007 | 2010 | 260 |
| 14 | 000008 | 2010 | 2010 |
| 14 | 000009 | 2010 | 349 |
| 14 | 000010 | 2010 | 1548 |
| 14 | 000011 | 2010 | 3810 |
| 14 | 000012 | 2010 | 372 |
| 14 | 000013 | 2010 | 3613 |
| 14 | 000015 | 2010 | 120 |
| 14 | 000016 | 2010 | 1255 |
| 14 | 000017 | 2010 | 555 |
| 14 | 000018 | 2010 | 205 |
| 14 | 000019 | 2010 | 714 |
| 14 | 000023 | 2010 | 810 |
| 14 | 000024 | 2010 | 4005 |
| 14 | 000025 | 2010 | 3425 |
| 14 | 000026 | 2010 | 6117 |
| 14 | 000027 | 2010 | 2658 |
| 14 | 000029 | 2010 | 308 |
| 14 | 000033 | 2010 | 520 |
| 14 | 000034 | 2010 | 550 |
| 14 | 000037 | 2010 | 497 |
| 14 | 000038 | 2010 | 932 |
| 14 | 000039 | 2010 | 2102 |
| 14 | 000040 | 2010 | 1212 |
| 14 | 000043 | 2010 | 3616 |
| 14 | 000044 | 2010 | 190 |
| 14 | 000045 | 2010 | 4439 |
| 14 | 000046 | 2010 | 695 |
| 14 | 000047 | 2010 | 570 |
| 14 | 000048 | 2010 | 5489 |
| 14 | 000049 | 2010 | 5875 |
| 14 | 000051 | 2010 | 490 |
| 14 | 000052 | 2010 | 343 |
| 14 | 000053 | 2010 | 2634 |
| 14 | 000054 | 2010 | 363 |
| 14 | 000056 | 2010 | 123 |
| 14 | 000057 | 2010 | 216 |