

48000
136000

48000
136000

LEGEND

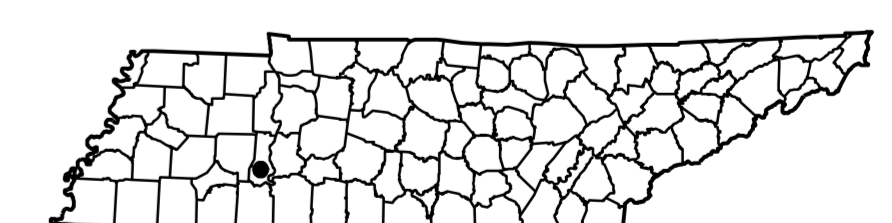
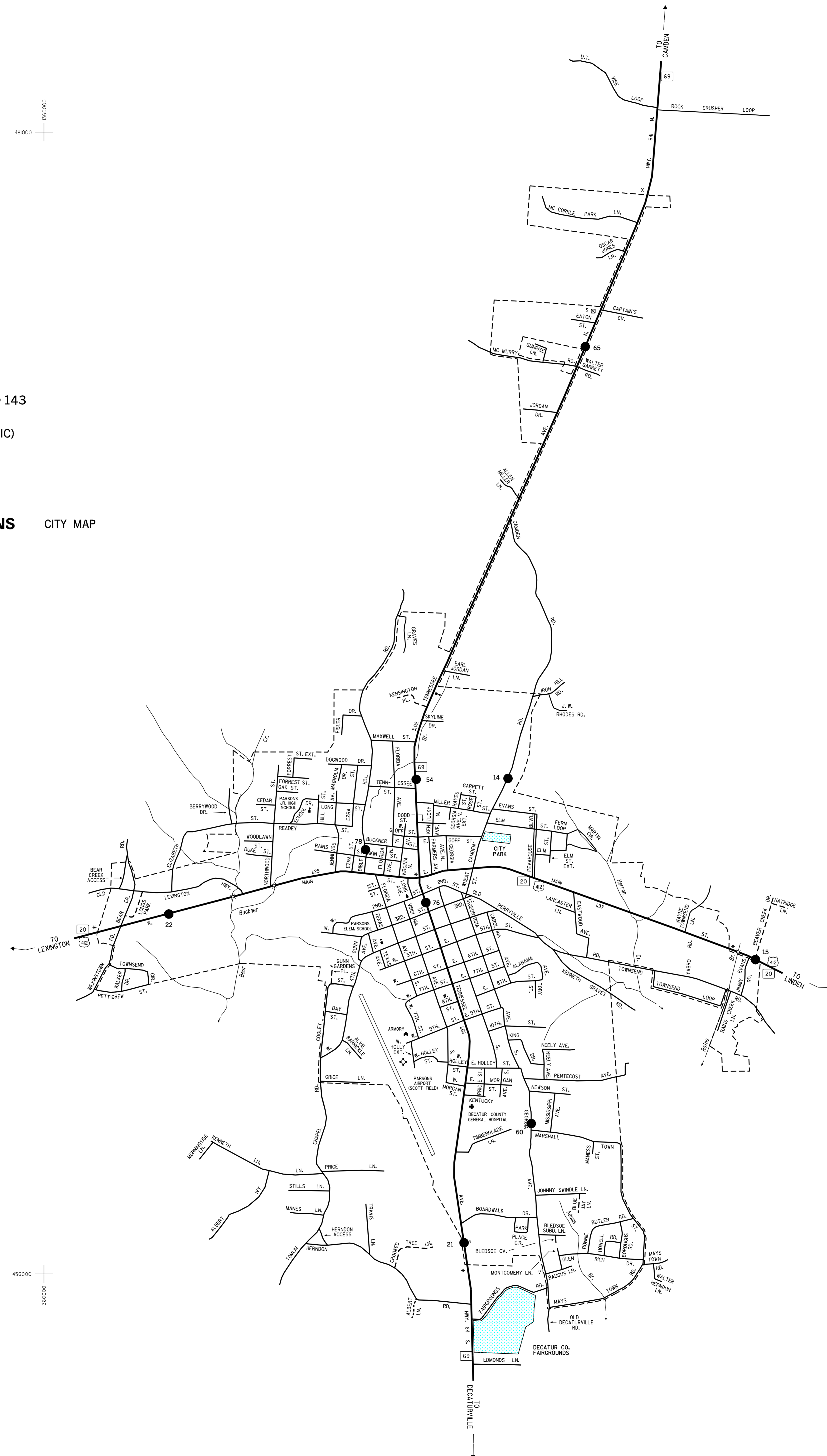
STATION NUMBER ● 143
A A D T
(ANNUAL AVERAGE DAILY TRAFFIC)

NOTES

STATION NUMBERS ON **PARSONS** CITY MAP
14-15-21-22-54-60-65-76-78

LEGEND


- SCHOOL
- HOSPITAL
- POST OFFICE
- COURT HOUSE
- CITY HALL OR COMMUNITY CENTER
- MONUMENT
- AIRPORT, COMPLETE FACILITIES
- AIRPORT, LIMITED FACILITIES
- LANDING AREA OR STRIP
- POWER PLANT
- WEIGHT STATION
- HIGHWAY GARAGE (S-STATE, C-COUNTY)
- POINTS OF INTEREST
- INTERSTATE HIGHWAY MARKER
- U.S. NUMBERED HIGHWAY MARKER
- STATE HIGHWAY MARKER (FEDERAL AID PRIMARY SYSTEM)
- STATE HIGHWAY MARKER (FEDERAL AID SECONDARY SYSTEM)
- LAKE WITH DAM
- RESERVOIR, POND OR LAKE
- LEVEE OR DYKE
- NARROW STREAM
- WIDE STREAM
- DAM WITH LOCK
- HEAD OF NAVIGATION
- NAVIGABLE STREAM
- GRADE CROSSING
- UNDERPASS-ROAD BELOW
- OVERHEAD-ROAD ABOVE
- RAILROAD TUNNEL
- GRADE SEPARATION
- FORD
- LOW WATER BRIDGE
- FREE FERRY OR TOLL FERRY
- HIGHWAY BRIDGE-OVER 20 FEET
- HIGHWAY BRIDGE-LONG RIVER CROSSING
- (C-CONCRETE, S-STEEL, W-WOOD)
- PRIMITIVE OR UNIMPROVED ROAD
- GRADED AND DRAINED, SOIL, GRAVEL OR STONE SURFACED ROAD
- PAVED ROAD
- GRADED AND DRAINED, SOIL, GRAVEL OR STONE SURFACED HIGHWAY
- PAVED HIGHWAY
- DIVIDED ROADWAY
- DISTANCE IN MILES BETWEEN DESIGNATED POINTS
- (FCA)
- FULL CONTROL OF ACCESS
- (NPS)
- NATIONAL PARK SERVICE HIGHWAY
- COUNTY LINE
- STATE LINE
- INCORPORATED CITY BOUNDARY
- RESERVATION BOUNDARY
- PAVED OR GRAVEL PUBLIC ROAD
- MAINTENANCE NOT CITY OR COUNTY RESPONSIBILITY



2010 TRAFFIC MAP
TRAFFIC MAP

PARSONS
DECATUR COUNTY
TENNESSEE

PREPARED BY THE
TENNESSEE DEPARTMENT OF TRANSPORTATION
LONG RANGE AND PROJECT PLANNING DIVISION
IN COOPERATION WITH THE
U.S. DEPARTMENT OF TRANSPORTATION
FEDERAL HIGHWAY ADMINISTRATION



2010

AUTHORIZATION NO. 4090982003

456000
136000

456000
136000

POPULATION 2,213 (1998 EST.)

MAP RECORD	
FIELD DATA OBTAINED IN 1995	
FIELD EXAMINATION MADE IN 1998	
REVISIONS	
FEATURE	DATE

COUNTY	STATION NUMBER	YEAR	AADT
20	000004	2010	68
20	000007	2010	260
20	000008	2010	183
20	000009	2010	498
20	000010	2010	4108
20	000011	2010	505
20	000012	2010	545
20	000014	2010	987
20	000015	2010	4847
20	000019	2010	1381
20	000021	2010	8017
20	000022	2010	6766
20	000023	2010	749
20	000024	2010	1759
20	000025	2010	916
20	000026	2010	110
20	000027	2010	409
20	000028	2010	3079
20	000029	2010	52
20	000030	2010	210
20	000033	2010	1624
20	000034	2010	350
20	000037	2010	761
20	000039	2010	190
20	000042	2010	556
20	000044	2010	35521
20	000045	2010	2774
20	000046	2010	300
20	000047	2010	581
20	000051	2010	580
20	000052	2010	412
20	000053	2010	234
20	000054	2010	8825
20	000056	2010	310
20	000057	2010	208
20	000058	2010	365
20	000059	2010	436
20	000060	2010	1360
20	000061	2010	360
20	000062	2010	584
20	000064	2010	5947
20	000065	2010	5320
20	000066	2010	433
20	000067	2010	1000
20	000068	2010	1686
20	000069	2010	2520
20	000070	2010	2146
20	000071	2010	1901
20	000072	2010	70
20	000073	2010	173
20	000074	2010	2481

20	000075	2010	196
20	000076	2010	10758
20	000077	2010	2307
20	000078	2010	1149
20	000990	2010	3093