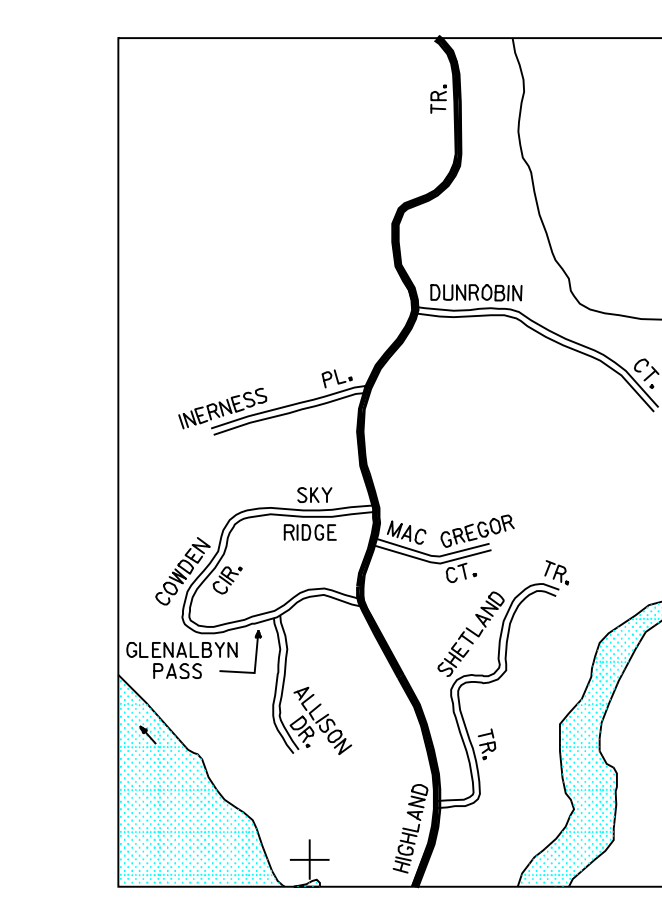
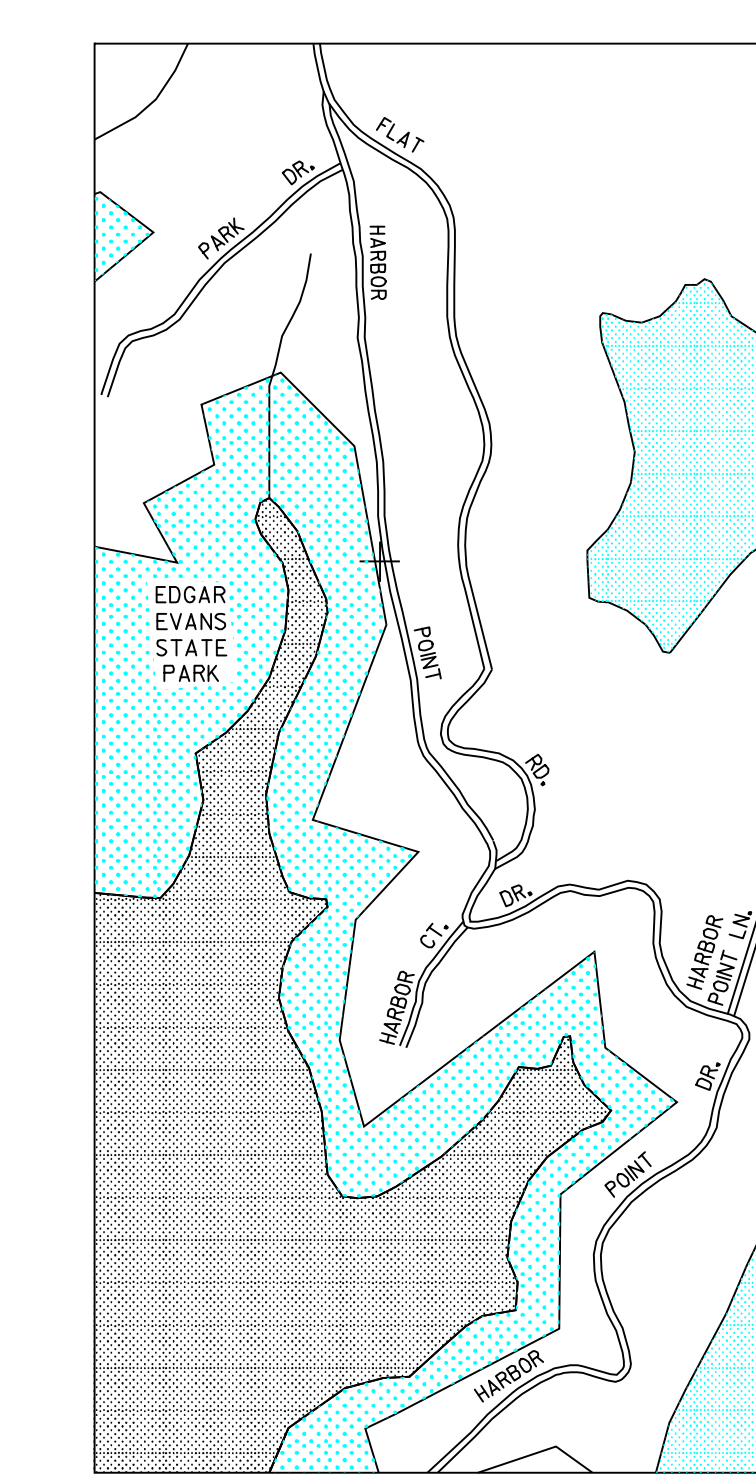


- LEGEND**
- SCHOOL
 - CHURCH
 - CHURCH WITH CEMETERY
 - CEMETERY
 - HOSPITAL
 - POST OFFICE
 - CITY HALL OR COMMUNITY CENTER
 - MONUMENT
 - AIRPORT - COMPLETE FACILITIES
 - AIRPORT - LIMITED FACILITIES
 - LANDING AREA OR STRIP
 - HIGHWAY GARAGE (S-STATE, C-COUNTY)
 - TRIANGULATION STATION
 - OBSERVATION OR LOOKOUT TOWER
 - COUNTY SEAT
 - OTHER CITIES AND VILLAGES
 - RADIO OR TELEVISION STATION
 - POINT OF INTEREST
 - DOT TO INDICATE LOCATION OF ANY CULTURAL FEATURE "OUT OF PLACE"
 - INTERSTATE HIGHWAY
 - U.S. NUMBERED HIGHWAY
 - STATE HIGHWAY
 - PROMINENT PEAK WITH ELEVATION
 - LAKE WITH DAM
 - RESERVOIR, POND OR LAKE
 - LEVEE OR DYKE
 - DRAINAGE CANAL
 - NARROW STREAM
 - WIDE STREAM
 - DAM WITH LOCK
 - HEAD OF NAVIGATION
 - NAVIGABLE STREAM
 - GRADE CROSSING
 - UNDERPASS-ROAD BELOW
 - OVERPASS-ROAD ABOVE
 - RAILROAD TUNNEL
 - GRADE SEPARATION
 - FORD
 - LOW WATER BRIDGE
 - FREE FERRY OR TOLL FERRY
 - HIGHWAY BRIDGE-OVER 20 FEET
 - HIGHWAY BRIDGE-LONG RIVER CROSSING
 - PRIMITIVE OR UNIMPROVED ROAD
 - GRADED AND DRAINED, SOIL, GRAVEL OR STONE SURFACED ROAD
 - PAVED ROAD
 - PAVED HIGHWAY OR ROAD
 - DIVIDED ROADWAY
 - DISTANCE IN MILES BETWEEN DESIGNATED POINTS
 - FULL CONTROL OF ACCESS
 - NATIONAL PARK SERVICE HIGHWAY
 - HIGHWAY INTERCHANGE
 - COUNTY LINE
 - STATE LINE
 - INCORPORATED CITY BOUNDARY
 - RESERVATION BOUNDARY



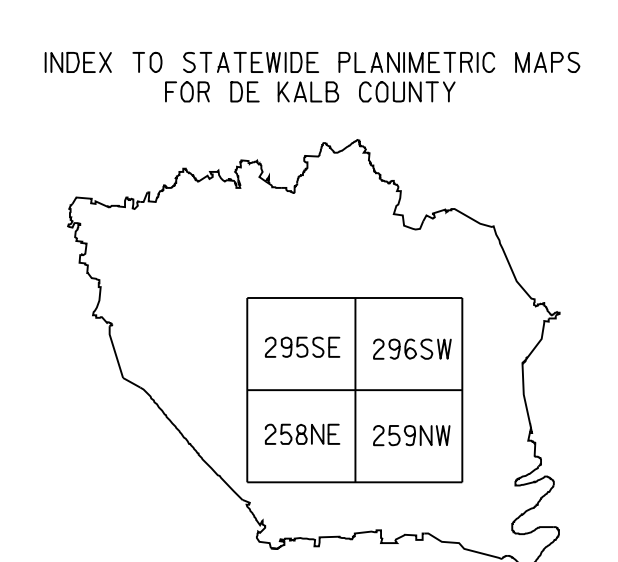
LEGEND
 STATION NUMBER
 A. A. D. T.
 (ANNUAL AVERAGE DAILY TRAFFIC)

NOTES
 HIGHEST STATION NUMBER FOR THIS COUNTY 91

STATION NUMBERS ON DE KALB COUNTY MAP
 1-2-3-4-6-7-8-9-10-11-14-15-16-18-23-35-36-38-40-41-43-
 45-46-47-50-52-53-54-55-57-61-62-66-67-68-69-72-73-74-
 75-79-84-85-86-87-88-89-90-91

MAP RECORD
 FIELD DATA OBTAINED IN 2001
 FIELD EXAMINATION MADE IN

REVISIONS	DATE



1 COUNTY MAP SHEET WITH
 4 STATEWIDE PLANIMETRIC MAP SHEETS AND
 3 SUPPLEMENTAL CITY MAP SHEETS
 ALEXANDRIA
 DOWELLTOWN
 LIBERTY

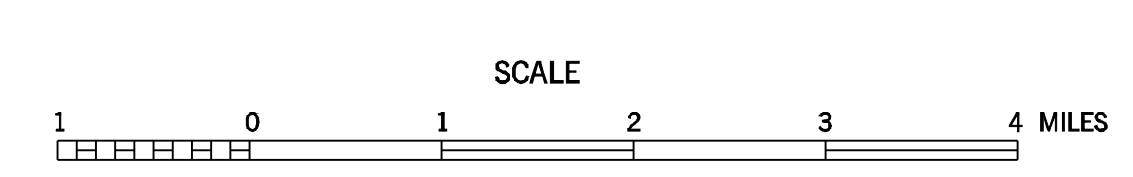
POPULATION OF DE KALB COUNTY
 14,423 (2000 CENSUS)

LAMBERT CONFORMAL CONIC PROJECTION
 200000 FOOT GRID TICS BASED ON THE
 TENNESSEE COORDINATE SYSTEM
 (WEST NORTH AMERICAN DATUM)

ADVANCED PRINT
 SUBJECT TO
 CONNECTION

2010 TRAFFIC MAP DE KALB COUNTY TENNESSEE

PREPARED BY THE
 TENNESSEE DEPARTMENT OF TRANSPORTATION
 LONG RANGE AND PROJECT PLANNING DIVISIONS
 IN COOPERATION WITH THE
 U.S. DEPARTMENT OF TRANSPORTATION
 FEDERAL HIGHWAY ADMINISTRATION



2010

AUTHORIZATION NO. 409002200

COUNTY	STATION NUMBER	YEAR	AADT
21	000001	2010	4143
21	000002	2010	1142
21	000003	2010	4864
21	000004	2010	541
21	000006	2010	490
21	000007	2010	461
21	000008	2010	206
21	000009	2010	388
21	000010	2010	2837
21	000011	2010	1208
21	000014	2010	330
21	000015	2010	6639
21	000016	2010	1018
21	000018	2010	6198
21	000023	2010	1625
21	000024	2010	1880
21	000025	2010	11037
21	000026	2010	1090
21	000027	2010	3870
21	000028	2010	1180
21	000029	2010	1095
21	000030	2010	1112
21	000031	2010	8924
21	000032	2010	7386
21	000035	2010	4121
21	000036	2010	3340
21	000038	2010	1026
21	000040	2010	764
21	000041	2010	4956
21	000043	2010	1602
21	000045	2010	284
21	000046	2010	424
21	000047	2010	480
21	000050	2010	379
21	000052	2010	726
21	000053	2010	1576
21	000054	2010	147
21	000055	2010	867
21	000057	2010	430
21	000058	2010	1092
21	000059	2010	686
21	000060	2010	9375
21	000061	2010	3629
21	000062	2010	663
21	000063	2010	13672
21	000064	2010	13426
21	000066	2010	2676
21	000067	2010	846
21	000068	2010	5256
21	000069	2010	641
21	000070	2010	2003

21	000072	2010	92
21	000073	2010	844
21	000074	2010	478
21	000075	2010	670
21	000077	2010	7049
21	000078	2010	8322
21	000079	2010	4128
21	000080	2010	14471
21	000081	2010	5699
21	000082	2010	7783
21	000084	2010	3237
21	000085	2010	2279
21	000086	2010	184
21	000087	2010	232
21	000088	2010	330
21	000089	2010	156
21	000090	2010	120
21	000091	2010	269