

DYERSBURG C.B.D. INSET

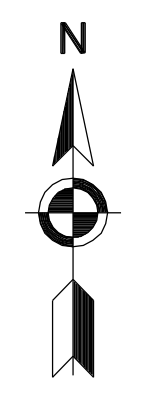
LEGEND

- SCHOOL
- HOSPITAL
- POST OFFICE
- COURTHOUSE
- CITY HALL OR COMMUNITY CENTER
- MONUMENT
- AIRPORT, COMPLETE FACILITIES
- AIRPORT, LIMITED FACILITIES
- LANDING AREA OR STRIP
- OBSERVATION OR LOOKOUT TOWER
- ARMORY
- HIGHWAY GARAGE (S-STATE, C-COUNTY)
- POINTS OF INTEREST
- INTERSTATE HIGHWAY
- U.S. NUMBERED HIGHWAY
- STATE HIGHWAY
- LAKE WITH DAM
- RESERVOIR, POND OR LAKE
- LEVEE OR DYKE
- NARROW STREAM
- WIDE STREAM
- DAM WITH LOCK
- HEAD OF NAVIGATION
- NAVIGABLE STREAM
- GRADE CROSSING
- UNDERPASS-ROAD BELOW
- OVERHEAD-ROAD ABOVE
- RAILROAD TUNNEL
- GRADE SEPARATION
- FORD
- LOW WATER BRIDGE
- FREE FERRY OR TOLL FERRY
- HIGHWAY BRIDGE-OVER 20 FEET
- HIGHWAY BRIDGE-LONG RIVER CROSSING
- PRIMITIVE OR UNIMPROVED ROAD
- GRADED AND DRAINED, SOIL, GRAVEL OR STONE SURFACED ROAD
- PAVED ROAD
- GRADED AND DRAINED, SOIL, GRAVEL OR STONE SURFACED HIGHWAY
- PAVED HIGHWAY
- DIVIDED ROADWAY
- DISTANCE IN MILES BETWEEN DESIGNATED POINTS (FCA)
- FULL CONTROL OF ACCESS (NPS)
- NATIONAL PARK SERVICE HIGHWAY
- COUNTY LINE
- STATE LINE
- INCORPORATED CITY BOUNDARY
- RESERVATION BOUNDARY
- PAVED OR GRAVEL PUBLIC ROAD
- MAINTENANCE NOT CITY OR COUNTY RESPONSIBILITY

LEGEND
 STATION NUMBER ● 143
 A. A. D. T. 6880
 (ANNUAL AVERAGE DAILY TRAFFIC)

NOTES
 ATR-45 (990)

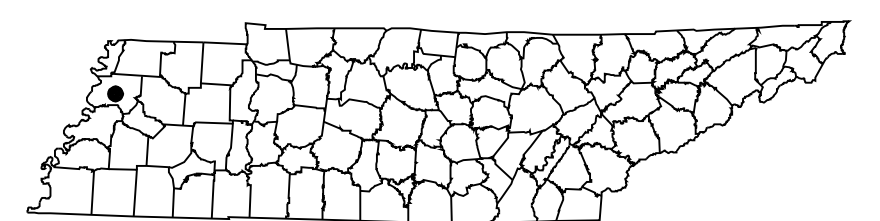
STATION NUMBERS ON DYERSBURG CITY MAP
 47-48-49-50-51-52-53-54-55-56-57-68-69-70-71-
 72-93-94-95-102-103-104-105-106-107-108-111-
 117-122-123-124-125-126-127-128-129-131-
 132-133-134-135-136-137-138-144-145-148-151-
 152-155-156-157-158-159-161-162-163-164-165-
 166-167-168-169-170-171-172-173-174-175-176-
 177-178-187-188-189-190-193



INDEX TO ADJOINING STATEWIDE PLANIMETRIC MAPS

315SE	316SW
276NE	277NW

INDIVIDUAL MAP SHEETS AVAILABLE AT THE SCALE OF 1 INCH EQUALS 1,000 FEET

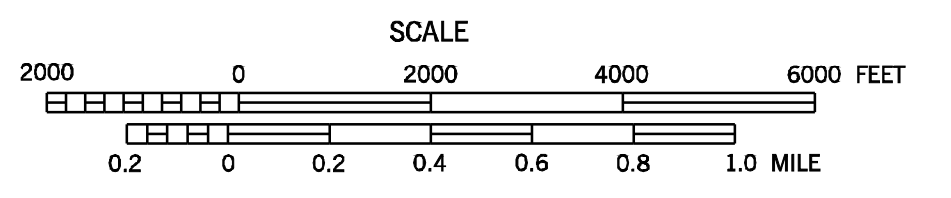


ADVANCED PRINT SUBJECT TO CONNECTION

ADVANCED PRINT SUBJECT TO CONNECTION

2010 TRAFFIC MAP
DYERSBURG
 DYER COUNTY
 TENNESSEE

PREPARED BY THE
 TENNESSEE DEPARTMENT OF TRANSPORTATION
 LONG RANGE AND PROJECT PLANNING DIVISIONS
 IN COOPERATION WITH THE
 U.S. DEPARTMENT OF TRANSPORTATION
 FEDERAL HIGHWAY ADMINISTRATION



2010

AUTHORIZATION NO. 401910152350

COUNTY	STATION NUMBER	YEAR	AADT
23	000001	2010	769
23	000002	2010	240
23	000003	2010	453
23	000004	2010	1645
23	000005	2010	1206
23	000006	2010	300
23	000010	2010	300
23	000011	2010	3259
23	000013	2010	3696
23	000014	2010	598
23	000015	2010	450
23	000017	2010	140
23	000018	2010	187
23	000019	2010	2203
23	000020	2010	450
23	000021	2010	486
23	000023	2010	5229
23	000024	2010	2186
23	000025	2010	885
23	000026	2010	1800
23	000027	2010	7987
23	000028	2010	4951
23	000029	2010	1150
23	000030	2010	5837
23	000031	2010	2470
23	000032	2010	552
23	000033	2010	1021
23	000034	2010	2320
23	000036	2010	1731
23	000038	2010	82
23	000040	2010	403
23	000042	2010	27
23	000043	2010	460
23	000044	2010	1468
23	000045	2010	1140
23	000046	2010	608
23	000047	2010	4230
23	000048	2010	1680
23	000049	2010	16217
23	000050	2010	5620
23	000051	2010	23598
23	000052	2010	16352
23	000053	2010	3782
23	000054	2010	1287
23	000055	2010	15508
23	000056	2010	13045
23	000057	2010	1440
23	000058	2010	320
23	000059	2010	234
23	000063	2010	396
23	000064	2010	659

23	000065	2010	3267
23	000067	2010	745
23	000068	2010	5283
23	000069	2010	1265
23	000070	2010	654
23	000071	2010	7043
23	000072	2010	10706
23	000074	2010	1000
23	000075	2010	4029
23	000076	2010	528
23	000078	2010	640
23	000081	2010	275
23	000082	2010	548
23	000089	2010	193
23	000090	2010	520
23	000091	2010	1772
23	000092	2010	1430
23	000093	2010	4388
23	000094	2010	5440
23	000095	2010	13127
23	000096	2010	361
23	000100	2010	9475
23	000101	2010	12103
23	000102	2010	13627
23	000103	2010	3477
23	000104	2010	5746
23	000105	2010	5118
23	000106	2010	6661
23	000107	2010	7830
23	000108	2010	8439
23	000109	2010	1176
23	000110	2010	1457
23	000111	2010	3660
23	000112	2010	8931
23	000114	2010	9075
23	000115	2010	8730
23	000117	2010	2847
23	000118	2010	13675
23	000119	2010	6464
23	000120	2010	9862
23	000121	2010	13545
23	000122	2010	2675
23	000123	2010	3110
23	000124	2010	967
23	000125	2010	4280
23	000126	2010	4166
23	000127	2010	6018
23	000128	2010	4070
23	000129	2010	4603
23	000130	2010	1212
23	000131	2010	1635
23	000132	2010	2002

23	000133	2010	5575
23	000134	2010	4326
23	000135	2010	1210
23	000136	2010	1763
23	000137	2010	201
23	000138	2010	671
23	000139	2010	461
23	000140	2010	596
23	000141	2010	418
23	000142	2010	1139
23	000143	2010	355
23	000144	2010	7840
23	000145	2010	3580
23	000146	2010	305
23	000148	2010	8170
23	000149	2010	9005
23	000150	2010	2713
23	000151	2010	9796
23	000152	2010	10147
23	000153	2010	1540
23	000154	2010	1632
23	000155	2010	418
23	000156	2010	1182
23	000157	2010	1370
23	000158	2010	3613
23	000159	2010	2230
23	000160	2010	325
23	000161	2010	2934
23	000162	2010	3350
23	000163	2010	1011
23	000164	2010	1311
23	000165	2010	771
23	000166	2010	5213
23	000167	2010	5013
23	000168	2010	1874
23	000169	2010	934
23	000170	2010	375
23	000171	2010	1248
23	000172	2010	1220
23	000173	2010	3576
23	000174	2010	1081
23	000175	2010	510
23	000176	2010	482
23	000177	2010	4492
23	000178	2010	2626
23	000179	2010	382
23	000180	2010	390
23	000181	2010	1144
23	000182	2010	546
23	000183	2010	140
23	000184	2010	550
23	000185	2010	2451

23	000186	2010	261
23	000187	2010	9864
23	000188	2010	3950
23	000189	2010	206
23	000190	2010	2046
23	000191	2010	10
23	000192	2010	5253
23	000193	2010	7628
23	000990	2010	13545