

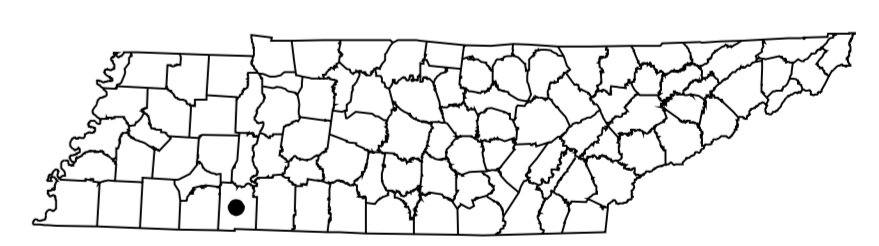
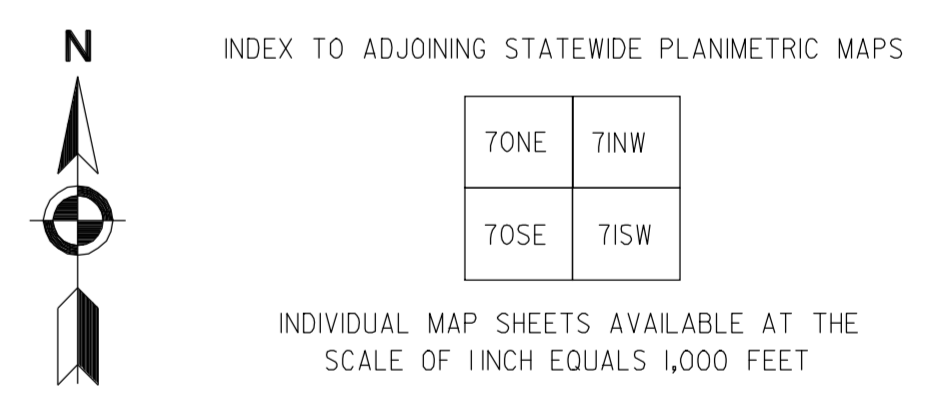
LEGEND

- SCHOOL
- HOSPITAL
- POST OFFICE
- COURTHOUSE
- CITY HALL OR COMMUNITY CENTER
- MONUMENT
- AIRPORT , COMPLETE FACILITIES
- AIRPORT , LIMITED FACILITIES
- LANDING AREA OR STRIP
- OBSERVATION OR LOOKOUT TOWER
- ARMORY
- HIGHWAY GARAGE (S-STATE , C-COUNTY)
- POINTS OF INTEREST
- INTERSTATE HIGHWAY
- U.S. NUMBERED HIGHWAY
- STATE HIGHWAY
- STATE HIGHWAY
- LAKE WITH DAM
- RESERVOIR , POND OR LAKE
- LEVEE OR DYKE
- NARROW STREAM
- WIDE STREAM
- DAM WITH LOCK
- HEAD OF NAVIGATION
- NAVIGABLE STREAM
- GRADE CROSSING
- UNDERPASS-ROAD BELOW
- OVERHEAD-ROAD ABOVE
- RAILROAD TUNNEL
- GRADE SEPARATION
- FORD
- LOW WATER BRIDGE
- FREE FERRY OR TOLL FERRY
- HIGHWAY BRIDGE-OVER 20 FEET
- HIGHWAY BRIDGE-LONG RIVER CROSSING
- PRIMITIVE OR UNIMPROVED ROAD
- GRADED AND DRAINED, SOIL, GRAVEL OR STONE SURFACED ROAD
- PAVED ROAD
- GRADED AND DRAINED, SOIL, GRAVEL OR STONE SURFACED HIGHWAY
- PAVED HIGHWAY
- DIVIDED ROADWAY
- DISTANCE IN MILES BETWEEN DESIGNATED POINTS
- FULL CONTROL OF ACCESS
- NATIONAL PARK SERVICE HIGHWAY
- COUNTY LINE
- STATE LINE
- INCORPORATED CITY BOUNDARY
- RESERVATION BOUNDARY

LEGEND
 STATION NUMBER ● 143
 A. A. D. T.
 (ANNUAL AVERAGE DAILY TRAFFIC)

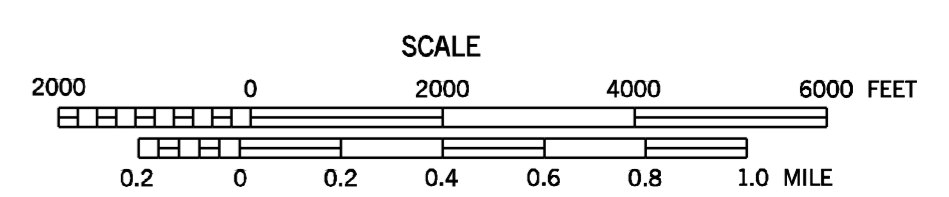
NOTES

STATION NUMBERS ON **CITY OF SAVANNAH** MAP
 23-25-35-36-73-74-75-79-84-85-88-89-90-99-100-101
 102-113-114-115-117-118-119-120-121-122-123-124-125
 132-133-134-136-138-140



2010 TRAFFIC MAP
SAVANNAH
 HARDIN COUNTY
 TENNESSEE

PREPARED BY THE
TENNESSEE DEPARTMENT OF TRANSPORTATION
 LONG RANGE AND PROJECT PLANNING DIVISIONS
 IN COOPERATION WITH THE
 U.S. DEPARTMENT OF TRANSPORTATION
 FEDERAL HIGHWAY ADMINISTRATION



2010

COUNTY	STATION NUMBER	YEAR	AADT
36	000001	2010	130
36	000002	2010	151
36	000003	2010	499
36	000004	2010	285
36	000005	2010	196
36	000006	2010	309
36	000007	2010	259
36	000008	2010	2442
36	000009	2010	860
36	000010	2010	550
36	000013	2010	2056
36	000015	2010	617
36	000016	2010	361
36	000017	2010	3036
36	000019	2010	1882
36	000020	2010	11562
36	000021	2010	1550
36	000022	2010	12221
36	000023	2010	2373
36	000025	2010	13953
36	000027	2010	2361
36	000028	2010	181
36	000029	2010	130
36	000031	2010	1915
36	000032	2010	228
36	000033	2010	380
36	000034	2010	280
36	000035	2010	6408
36	000036	2010	7118
36	000043	2010	1383
36	000045	2010	134
36	000046	2010	2786
36	000047	2010	352
36	000049	2010	78
36	000050	2010	510
36	000053	2010	1971
36	000055	2010	584
36	000056	2010	6774
36	000057	2010	196
36	000058	2010	1270
36	000059	2010	411
36	000060	2010	3300
36	000063	2010	5516
36	000064	2010	1639
36	000065	2010	2022
36	000066	2010	4706
36	000067	2010	2551
36	000068	2010	746
36	000069	2010	477
36	000070	2010	89
36	000071	2010	120

36	000072	2010	577
36	000073	2010	9192
36	000074	2010	20183
36	000075	2010	3500
36	000076	2010	9309
36	000078	2010	4828
36	000079	2010	3975
36	000080	2010	276
36	000082	2010	365
36	000083	2010	279
36	000084	2010	1237
36	000085	2010	1077
36	000086	2010	3082
36	000087	2010	4820
36	000088	2010	426
36	000089	2010	685
36	000090	2010	661
36	000091	2010	518
36	000092	2010	1408
36	000093	2010	3394
36	000095	2010	923
36	000096	2010	3357
36	000097	2010	3742
36	000098	2010	1346
36	000099	2010	18120
36	000100	2010	2693
36	000101	2010	10668
36	000102	2010	12224
36	000105	2010	336
36	000106	2010	371
36	000107	2010	75
36	000108	2010	711
36	000109	2010	487
36	000110	2010	129
36	000111	2010	3618
36	000112	2010	1570
36	000113	2010	1321
36	000114	2010	8985
36	000115	2010	6070
36	000117	2010	604
36	000118	2010	1670
36	000119	2010	920
36	000120	2010	1253
36	000121	2010	1327
36	000122	2010	3831
36	000123	2010	1673
36	000124	2010	888
36	000125	2010	820
36	000126	2010	2044
36	000127	2010	87
36	000128	2010	203
36	000130	2010	2367

36	000131	2010	121
36	000132	2010	2232
36	000133	2010	360
36	000134	2010	1040
36	000136	2010	4948
36	000137	2010	2378
36	000138	2010	7548
36	000139	2010	121
36	000140	2010	1695