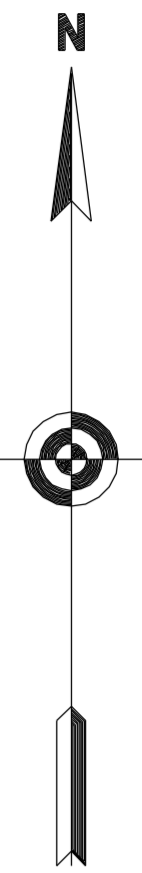


LEGEND

- SCHOOL
- HOSPITAL
- POST OFFICE
- COURTHOUSE
- CITY HALL OR COMMUNITY CENTER
- MONUMENT
- AIRPORT , COMPLETE FACILITIES
- AIRPORT , LIMITED FACILITIES
- LANDING AREA OR STRIP
- OBSERVATION OR LOOKOUT TOWER
- ARMORY
- HIGHWAY GARAGE (S-STATE , C-COUNTY)
- POINTS OF INTEREST
- INTERSTATE HIGHWAY
- U. S. NUMBERED HIGHWAY
- STATE HIGHWAY
- STATE HIGHWAY
- LAKE WITH DAM
- RESERVOIR , POND OR LAKE
- LEVEE OR DYKE
- NARROW STREAM
- WIDE STREAM
- DAM WITH LOCK
- HEAD OF NAVIGATION
- NAVIGABLE STREAM
- GRADE CROSSING
- UNDERPASS-ROAD BELOW
- OVERHEAD-ROAD ABOVE
- RAILROAD TUNNEL
- GRADE SEPARATION
- FORD
- LOW WATER BRIDGE
- FREE FERRY OR TOLL FERRY
- HIGHWAY BRIDGE-OVER 20 FEET
- HIGHWAY BRIDGE-LONG RIVER CROSSING
- PRIMITIVE OR UNIMPROVED ROAD
- GRADED AND DRAINED, SOIL, GRAVEL OR STONE SURFACED ROAD
- PAVED ROAD
- GRADED AND DRAINED, SOIL, GRAVEL OR STONE SURFACED HIGHWAY
- PAVED HIGHWAY
- DIVIDED ROADWAY
- DISTANCE IN MILES BETWEEN DESIGNATED POINTS
- (FCAI) FULL CONTROL OF ACCESS
- (NPS) NATIONAL PARK SERVICE HIGHWAY
- COUNTY LINE
- STATE LINE
- INCORPORATED CITY BOUNDARY
- RESERVATION BOUNDARY



779000
294000

2978000
805000

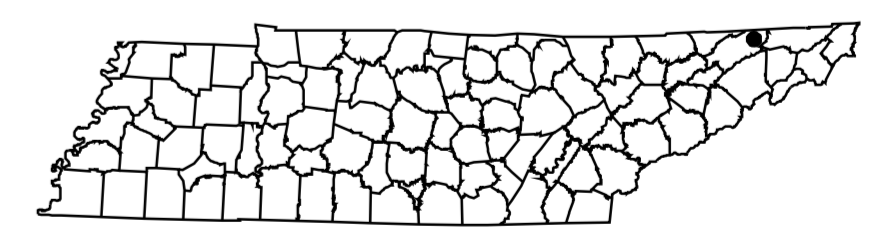
779000
2978000

LEGEND

- STATION NUMBER ● 143
- A A D T
- (ANNUAL AVERAGE DAILY TRAFFIC)

NOTES

STATION NUMBERS ON **CHURCH HILL** MAP
3-4-5-6-102-103-113-114-115-116-122-128-129-130-131

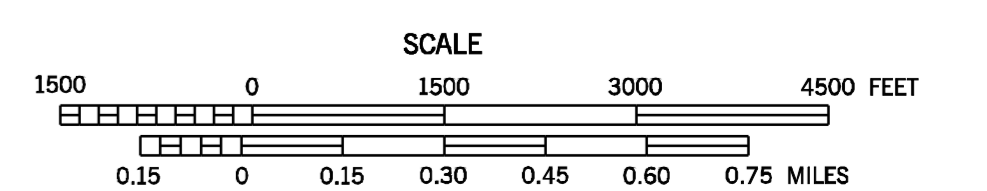


ADVANCED PRINT SUBJECT TO CONNECTION

ADVANCED PRINT SUBJECT TO CONNECTION

2010 TRAFFIC MAP
CHURCH HILL
HAWKINS COUNTY
TENNESSEE

PREPARED BY THE
TENNESSEE DEPARTMENT OF TRANSPORTATION
LONG RANGE AND PROJECT PLANNING DIVISIONS
IN COOPERATION WITH THE
U.S. DEPARTMENT OF TRANSPORTATION
FEDERAL HIGHWAY ADMINISTRATION



2010

MAP RECORD 2002	
FIELD DATA OBTAINED IN	
FIELD EXAMINATION MADE IN	
REVISIONS	
FEATURE	DATE

GRID TICKS BASED ON THE
TENNESSEE COORDINATE SYSTEM
1927 NORTH AMERICAN DATUM

POPULATION 5,916 (2000 CENSUS)

AUTHORIZATION NO. 40901043703

COUNTY	STATION NUMBER	YEAR	AADT
37	000001	2010	3537
37	000002	2010	3919
37	000003	2010	18423
37	000004	2010	4680
37	000005	2010	17354
37	000006	2010	2569
37	000007	2010	568
37	000008	2010	1117
37	000009	2010	268
37	000010	2010	385
37	000012	2010	2028
37	000013	2010	1030
37	000017	2010	1456
37	000018	2010	581
37	000019	2010	1486
37	000024	2010	410
37	000025	2010	469
37	000026	2010	210
37	000030	2010	2690
37	000031	2010	976
37	000032	2010	7498
37	000033	2010	1350
37	000034	2010	2079
37	000035	2010	14485
37	000036	2010	1656
37	000037	2010	12356
37	000038	2010	9470
37	000039	2010	4256
37	000040	2010	5190
37	000041	2010	3086
37	000043	2010	225
37	000045	2010	892
37	000046	2010	186
37	000048	2010	304
37	000049	2010	695
37	000050	2010	791
37	000051	2010	620
37	000055	2010	981
37	000056	2010	379
37	000057	2010	3006
37	000061	2010	5043
37	000062	2010	31940
37	000063	2010	13581
37	000065	2010	14376
37	000066	2010	15351
37	000067	2010	5609
37	000070	2010	1060
37	000073	2010	375
37	000074	2010	13003
37	000075	2010	1200
37	000076	2010	3265

37	000077	2010	3837
37	000078	2010	870
37	000079	2010	1661
37	000080	2010	210
37	000081	2010	1831
37	000084	2010	11563
37	000085	2010	11308
37	000086	2010	12996
37	000088	2010	1420
37	000089	2010	795
37	000090	2010	2516
37	000091	2010	346
37	000092	2010	170
37	000093	2010	1994
37	000094	2010	2586
37	000096	2010	6720
37	000097	2010	696
37	000098	2010	8731
37	000099	2010	557
37	000100	2010	314
37	000101	2010	330
37	000102	2010	3817
37	000103	2010	17302
37	000104	2010	157
37	000105	2010	1149
37	000106	2010	3245
37	000107	2010	750
37	000108	2010	550
37	000109	2010	328
37	000110	2010	2277
37	000111	2010	340
37	000112	2010	1267
37	000113	2010	1314
37	000114	2010	2219
37	000115	2010	3343
37	000116	2010	1570
37	000117	2010	3416
37	000118	2010	3229
37	000120	2010	626
37	000121	2010	558
37	000122	2010	1602
37	000123	2010	5725
37	000124	2010	967
37	000125	2010	501
37	000126	2010	528
37	000127	2010	1200
37	000128	2010	699
37	000129	2010	820
37	000130	2010	1450
37	000131	2010	368
37	000132	2010	434
37	000133	2010	3854