

**LEGEND**

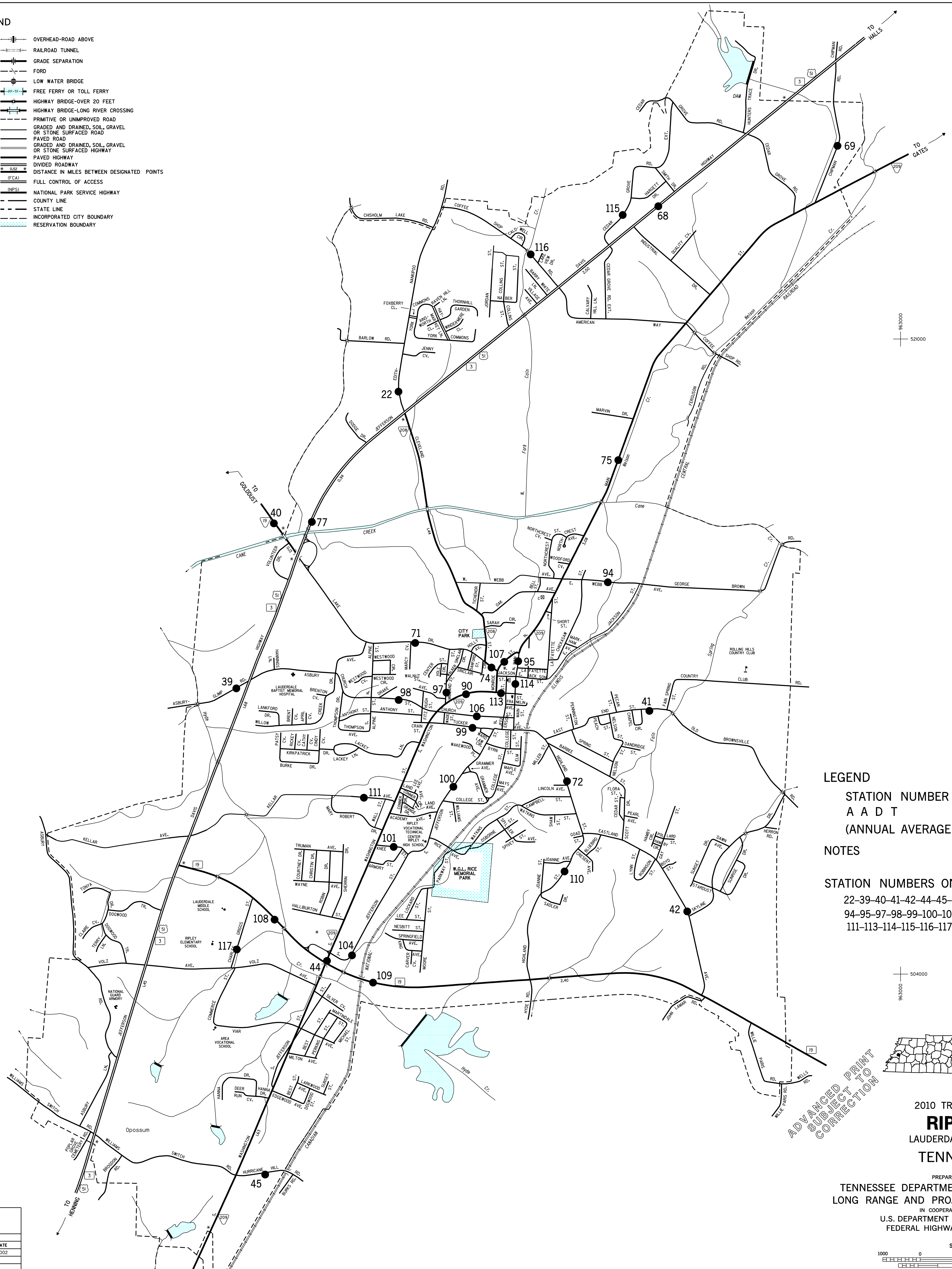
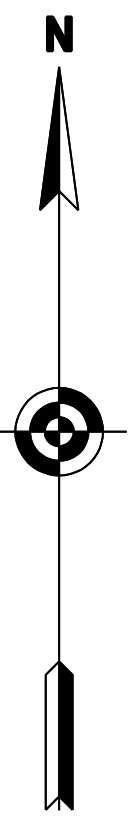
- SCHOOL
- HOSPITAL
- POST OFFICE
- COURTHOUSE
- CITY HALL OR COMMUNITY CENTER
- MONUMENT
- AIRPORT, COMPLETE FACILITIES
- AIRPORT, LIMITED FACILITIES
- LANDING AREA OR STRIP
- OBSERVATION OR LOOKOUT TOWER
- ARMORY
- HIGHWAY GARAGE (S-STATE, C-COUNTY)
- POINTS OF INTEREST
- INTERSTATE HIGHWAY
- U S NUMBERED HIGHWAY
- STATE HIGHWAY
- STATE HIGHWAY
- LAKE WITH DAM
- RESERVOIR, POND OR LAKE
- LEVEE OR DYKE
- NARROW STREAM
- WIDE STREAM
- DAM WITH LOCK
- HEAD OF NAVIGATION
- NAVIGABLE STREAM
- GRADE CROSSING
- UNDERPASS-ROAD BELOW
- OVERHEAD-ROAD ABOVE
- RAILROAD TUNNEL
- GRADE SEPARATION
- FORD
- LOW WATER BRIDGE
- FREE FERRY OR TOLL FERRY
- HIGHWAY BRIDGE-OVER 20 FEET
- HIGHWAY BRIDGE-LONG RIVER CROSSING
- PRIMITIVE OR UNIMPROVED ROAD
- GRADED AND DRAINED, SOIL, GRAVEL OR STONE SURFACED ROAD
- PAVED ROAD
- GRADED AND DRAINED, SOIL, GRAVEL OR STONE SURFACED HIGHWAY
- PAVED HIGHWAY
- DIVIDED ROADWAY
- DISTANCE IN MILES BETWEEN DESIGNATED POINTS (FCA)
- FULL CONTROL OF ACCESS
- (NPS) NATIONAL PARK SERVICE HIGHWAY
- COUNTY LINE
- STATE LINE
- INCORPORATED CITY BOUNDARY
- RESERVATION BOUNDARY

52000 938000

953000 52000

504000 938000

953000 504000



**LEGEND**  
 STATION NUMBER  
 A A D T  
 (ANNUAL AVERAGE DAILY TRAFFIC)


**NOTES**  
 STATION NUMBERS ON RIPLEY MAP  
 22-39-40-41-42-44-45-68-69-71-72-74-75-77-90-  
 94-95-97-98-99-100-101-104-106-107-108-109-110-  
 111-113-114-115-116-117

ADVANCED PRINT SUBJECT TO CORRECTION

ADVANCED PRINT SUBJECT TO CORRECTION

2010 TRAFFIC MAP  
**RIPLEY**  
 LAUDERDALE COUNTY  
 TENNESSEE

PREPARED BY THE  
 TENNESSEE DEPARTMENT OF TRANSPORTATION  
 LONG RANGE AND PROJECT PLANNING DIVISIONS  
 IN COOPERATION WITH THE  
 U.S. DEPARTMENT OF TRANSPORTATION  
 FEDERAL HIGHWAY ADMINISTRATION



2010

MAP RECORD	
FIELD DATA OBTAINED IN 1990	
FIELD EXAMINATION MADE IN 1991	
REVISIONS	
FEATURE	DATE
UPDATED USING INFORMATION PROVIDED BY LOCAL OFFICIALS	2002

GRID TICKS BASED ON THE TENNESSEE COORDINATE SYSTEM 1927 NORTH AMERICAN DATUM

POPULATION 7,544 (2000 CENSUS)

COUNTY	STATION NUMBER	YEAR	AADT
49	000002	2010	629
49	000003	2010	230
49	000005	2010	2196
49	000006	2010	514
49	000007	2010	720
49	000008	2010	4112
49	000009	2010	1095
49	000010	2010	375
49	000012	2010	449
49	000013	2010	3318
49	000014	2010	1820
49	000015	2010	2025
49	000016	2010	1147
49	000017	2010	1064
49	000018	2010	645
49	000019	2010	751
49	000020	2010	640
49	000022	2010	4150
49	000023	2010	586
49	000025	2010	1092
49	000026	2010	1075
49	000028	2010	235
49	000030	2010	435
49	000031	2010	156
49	000032	2010	448
49	000034	2010	969
49	000035	2010	776
49	000037	2010	622
49	000038	2010	524
49	000039	2010	1280
49	000040	2010	3074
49	000041	2010	1510
49	000042	2010	2459
49	000044	2010	5693
49	000045	2010	528
49	000046	2010	2900
49	000048	2010	110
49	000053	2010	289
49	000054	2010	2432
49	000055	2010	2088
49	000057	2010	1390
49	000058	2010	392
49	000059	2010	359
49	000060	2010	190
49	000062	2010	99
49	000066	2010	8272
49	000067	2010	8858
49	000068	2010	10426
49	000069	2010	655
49	000071	2010	2804
49	000072	2010	4223

49	000074	2010	6929
49	000075	2010	3896
49	000076	2010	1590
49	000077	2010	16880
49	000078	2010	10605
49	000079	2010	9838
49	000080	2010	1474
49	000081	2010	434
49	000083	2010	345
49	000084	2010	644
49	000085	2010	938
49	000086	2010	472
49	000087	2010	1010
49	000088	2010	578
49	000089	2010	110
49	000090	2010	6269
49	000091	2010	14
49	000093	2010	80
49	000094	2010	702
49	000095	2010	2359
49	000097	2010	2025
49	000098	2010	1818
49	000099	2010	1461
49	000100	2010	2375
49	000101	2010	2146
49	000104	2010	2520
49	000106	2010	1303
49	000107	2010	3035
49	000108	2010	5449
49	000109	2010	4100
49	000110	2010	1212
49	000111	2010	926
49	000112	2010	378
49	000113	2010	3303
49	000114	2010	3606
49	000115	2010	205
49	000116	2010	799
49	000117	2010	910
49	000118	2010	2683
49	000119	2010	245