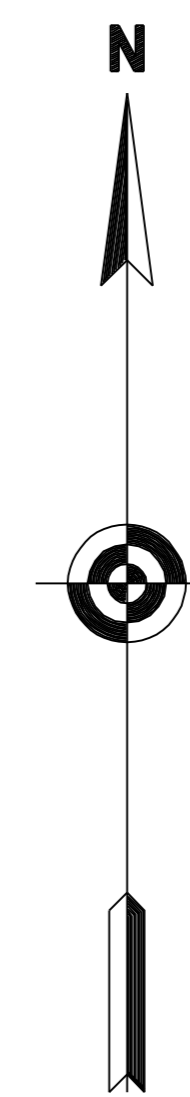


**LEGEND**

- SCHOOL
- CHURCH
- CHURCH WITH CEMETERY
- HOSPITAL
- POST OFFICE
- CITY HALL OR COMMUNITY CENTER
- MONUMENT
- AIRPORT, COMPLETE FACILITIES
- AIRPORT, LIMITED FACILITIES
- LANDING AREA OR STRIP
- HIGHWAY GARAGE (S-STATE, C-COUNTY)
- TRIANGULATION STATION
- OBSERVATION OR LOOKOUT TOWER
- COUNTY SEAT
- OTHER CITIES AND VILLAGES
- RADIO OR TELEVISION STATION
- POINT OF INTEREST
- DOT TO INDICATE LOCATION OF ANY CULTURAL FEATURE OUT OF PLACE
- INTERSTATE HIGHWAY
- U.S. NUMBERED HIGHWAY
- STATE HIGHWAY
- STATE HIGHWAY
- PROMINENT PEAK WITH ELEVATION
- LAKE WITH DAM
- RESERVOIR, POND OR LAKE
- LEVEE OR DYKE
- DRAINAGE CANAL
- NARROW STREAM
- WIDE STREAM
- DAM WITH LOCK
- HEAD OF NAVIGATION
- NAVIGABLE STREAM
- GRADE CROSSING
- UNDERPASS-ROAD BELOW
- OVERHEAD-ROAD ABOVE
- RAILROAD TUNNEL
- GRADE SEPARATION
- FORD
- LOW WATER BRIDGE
- FREE FERRY OR TOLL FERRY
- HIGHWAY BRIDGE-OVER 20 FEET
- HIGHWAY BRIDGE-LONG RIVER CROSSING
- PRIMITIVE OR UNIMPROVED ROAD
- GRADED AND DRAINED ROAD
- SOIL, GRAVEL, OR STONE SURFACED ROAD
- PAVED HIGHWAY OR ROAD
- DIVIDED ROADWAY
- DISTANCE IN MILES BETWEEN DESIGNATED POINTS
- FULL CONTROL OF ACCESS
- NATIONAL PARK SERVICE HIGHWAY
- HIGHWAY INTERCHANGE
- COUNTY LINE
- STATE LINE
- INCORPORATED CITY BOUNDARY
- RESERVOIR BOUNDARY

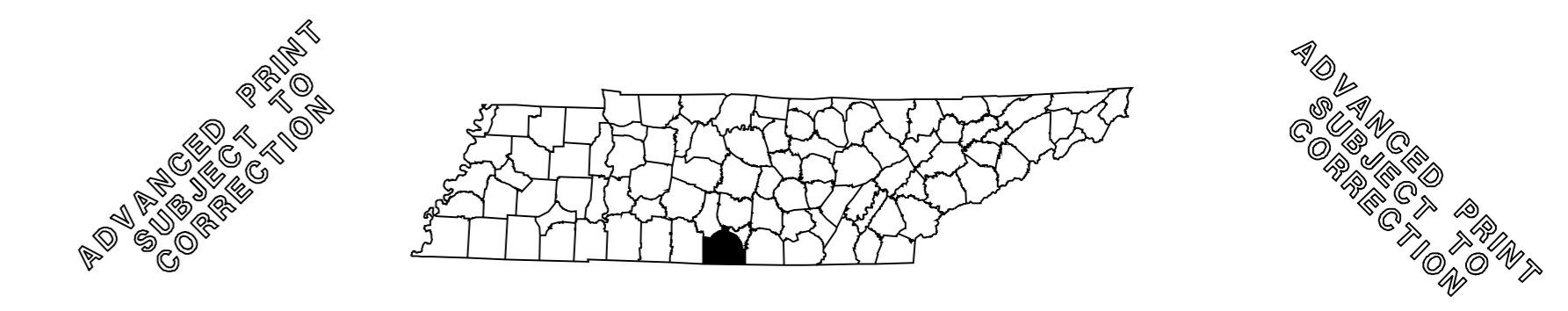


**LEGEND**

- STATION NUMBER ● 62
- A. A. D. T. 1010
- (ANNUAL AVERAGE DAILY TRAFFIC)

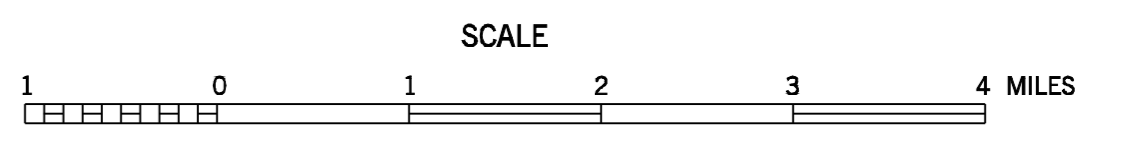
**NOTES**

HIGHEST STATION NUMBER FOR THIS COUNTY - 149  
 STATION NUMBERS ON LINCOLN COUNTY MAP  
 1-4-5-8-11-13-14-15-16-18-19-21-22-32-34-  
 35-36-38-39-47-49-51-52-53-54-55-57-58-61-  
 62-63-64-65-66-68-69-70-71-72-75-77-78-79-  
 80-82-83-86-87-89-90-91-92-98-99-100-101-102-  
 103-104-105-109-110-112-113-114-115-123-124-  
 140-141-142-143-145-148-149



**2010 TRAFFIC MAP  
 LINCOLN COUNTY  
 TENNESSEE**

PREPARED BY THE  
 TENNESSEE DEPARTMENT OF TRANSPORTATION  
 LONG RANGE AND PROJECT PLANNING DIVISIONS  
 IN COOPERATION WITH THE  
 U.S. DEPARTMENT OF TRANSPORTATION  
 FEDERAL HIGHWAY ADMINISTRATION



2010

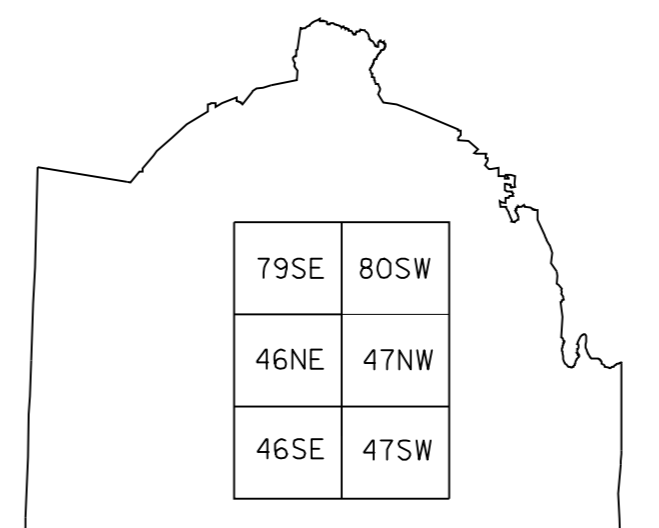
AUTHORIZATION NO. 40990075200

MAP RECORD	
FIELD DATA OBTAINED IN 1994	
FIELD EXAMINATION MADE IN 1996	
REVISIONS	
FEATURE	DATE
STATE HIGHWAY SYSTEM	2007

LAMBERT CONFORMAL CONIC PROJECTION  
 20000 FOOT GRID TICS BASED ON THE  
 TENNESSEE COORDINATE SYSTEM  
 1927 NORTH AMERICAN DATUM

POPULATION OF LINCOLN COUNTY  
 28,57 (1990 CENSUS)

INDEX TO STATEWIDE PLANIMETRIC MAPS  
 FOR LINCOLN COUNTY



1 COUNTY MAP SHEET WITH  
 1 SUPPLEMENTAL COUNTY MAP SHEET WITH  
 6 STATEWIDE PLANIMETRIC MAP SHEETS AND  
 1 SUPPLEMENTAL CITY MAP SHEET  
 PETERSBURG

COUNTY	STATION NUMBER	YEAR	AADT
52	000001	2010	2723
52	000004	2010	434
52	000005	2010	2929
52	000008	2010	297
52	000011	2010	1773
52	000013	2010	312
52	000014	2010	326
52	000015	2010	4575
52	000016	2010	855
52	000018	2010	250
52	000019	2010	877
52	000021	2010	1630
52	000022	2010	4947
52	000023	2010	4129
52	000024	2010	5786
52	000026	2010	2309
52	000027	2010	800
52	000029	2010	4466
52	000030	2010	24420
52	000032	2010	1325
52	000034	2010	687
52	000035	2010	271
52	000036	2010	3935
52	000038	2010	267
52	000039	2010	162
52	000042	2010	2298
52	000043	2010	16487
52	000044	2010	4591
52	000047	2010	272
52	000049	2010	419
52	000051	2010	4238
52	000052	2010	1745
52	000053	2010	4030
52	000054	2010	1792
52	000055	2010	1681
52	000057	2010	826
52	000058	2010	843
52	000061	2010	400
52	000062	2010	2311
52	000063	2010	496
52	000064	2010	941
52	000065	2010	594
52	000066	2010	609
52	000068	2010	11952
52	000069	2010	988
52	000070	2010	800
52	000071	2010	1840
52	000072	2010	1608
52	000075	2010	245
52	000077	2010	2362
52	000078	2010	8527

52	000079	2010	4967
52	000080	2010	3056
52	000081	2010	6472
52	000082	2010	662
52	000083	2010	1202
52	000084	2010	4960
52	000085	2010	7645
52	000086	2010	1579
52	000087	2010	712
52	000089	2010	5201
52	000090	2010	1921
52	000091	2010	2878
52	000092	2010	2105
52	000093	2010	11333
52	000094	2010	15206
52	000095	2010	2611
52	000096	2010	1228
52	000098	2010	2906
52	000099	2010	1644
52	000100	2010	2611
52	000101	2010	2107
52	000102	2010	1625
52	000103	2010	3517
52	000104	2010	221
52	000105	2010	631
52	000106	2010	1535
52	000107	2010	1851
52	000108	2010	652
52	000109	2010	1881
52	000110	2010	565
52	000112	2010	313
52	000113	2010	1270
52	000114	2010	12566
52	000115	2010	1201
52	000116	2010	1508
52	000117	2010	1132
52	000118	2010	1952
52	000119	2010	5082
52	000120	2010	3520
52	000121	2010	1753
52	000122	2010	3475
52	000123	2010	607
52	000124	2010	1629
52	000125	2010	6705
52	000126	2010	1257
52	000127	2010	1246
52	000128	2010	1108
52	000129	2010	1916
52	000130	2010	5590
52	000131	2010	1400
52	000133	2010	3325
52	000134	2010	11439

52	000135	2010	365
52	000136	2010	10518
52	000137	2010	768
52	000138	2010	1049
52	000139	2010	238
52	000140	2010	186
52	000141	2010	358
52	000142	2010	4099
52	000143	2010	722
52	000144	2010	1001
52	000145	2010	3025
52	000146	2010	2841
52	000147	2010	1190
52	000148	2010	1000
52	000149	2010	952