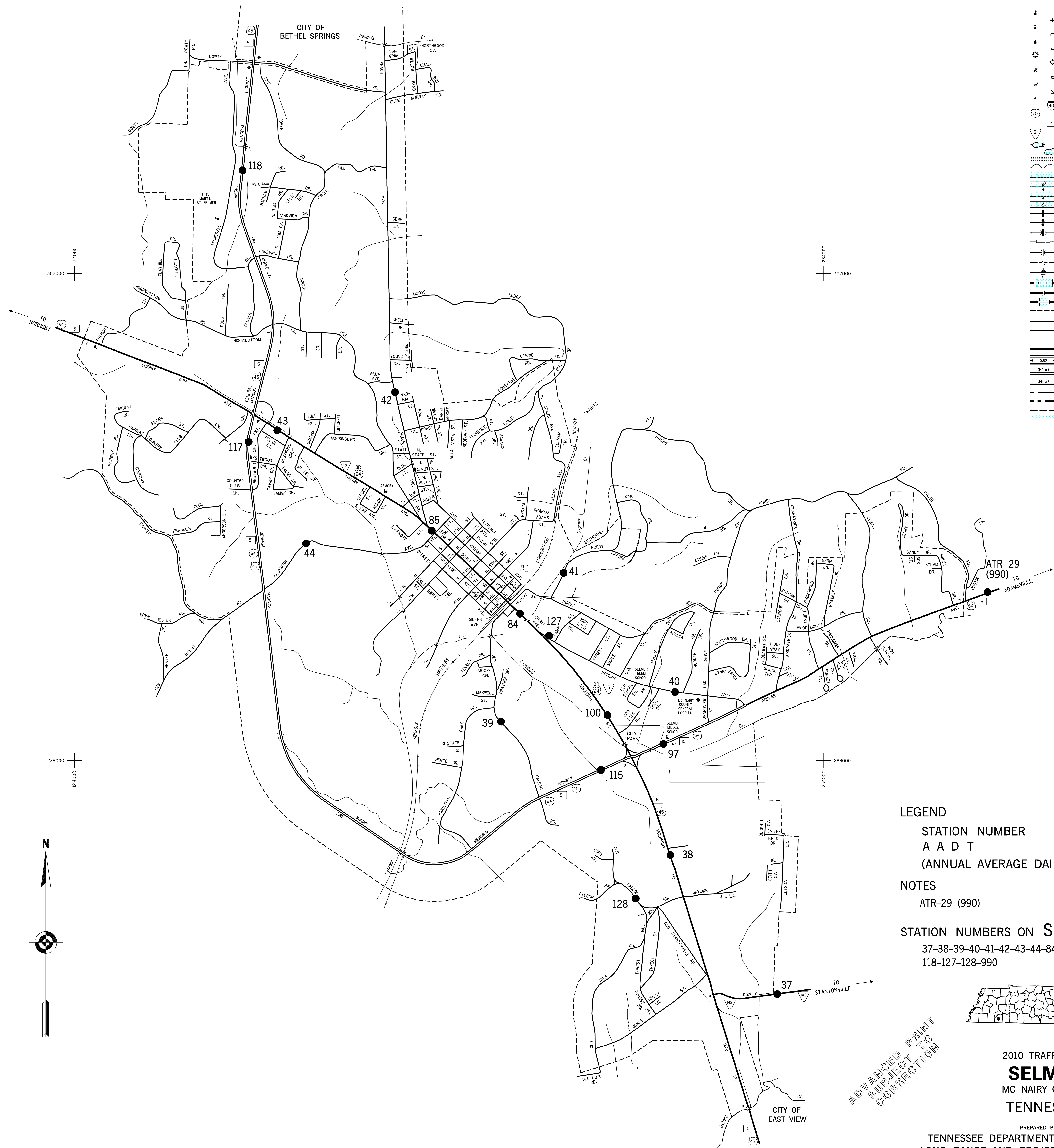


LEGEND

- SCHOOL
- HOSPITAL
- POST OFFICE
- COURT HOUSE
- CITY HALL OR COMMUNITY CENTER
- MONUMENT
- AIRPORT, COMPLETE FACILITIES
- AIRPORT, LIMITED FACILITIES
- LANDING AREA OR STRIP
- POWER PLANT
- WEIGHT STATION
- HIGHWAY GARAGE (S-STATE, C-COUNTY)
- POINTS OF INTEREST
- INTERSTATE HIGHWAY MARKER
- U S NUMBERED HIGHWAY MARKER
- STATE HIGHWAY MARKER (FEDERAL AID PRIMARY SYSTEM)
- STATE HIGHWAY MARKER (FEDERAL AID SECONDARY SYSTEM)
- LAKE WITH DAM
- RESERVOIR, POND OR LAKE
- LEVEE OR DYKE
- NARROW STREAM
- WIDE STREAM
- DAM WITH LOCK
- HEAD OF NAVIGATION
- NAVIGABLE STREAM
- GRADE CROSSING
- UNDERPASS-ROAD BELOW
- OVERHEAD-ROAD ABOVE
- RAILROAD TUNNEL
- GRADE SEPARATION
- FORD
- LOW WATER BRIDGE
- FREE FERRY OR TOLL FERRY
- HIGHWAY BRIDGE-OVER 20 FEET
- HIGHWAY BRIDGE-LONG RIVER CROSSING (C-CONCRETE, S-STEEL, W-WOOD)
- PRIMITIVE OR UNIMPROVED ROAD
- GRADED AND DRAINED, SOIL, GRAVEL OR STONE SURFACED ROAD
- PAVED ROAD
- GRADED AND DRAINED, SOIL, GRAVEL OR STONE SURFACED HIGHWAY
- PAVED HIGHWAY
- DIVIDED ROADWAY
- DISTANCE IN MILES BETWEEN DESIGNATED POINTS (IFCA)
- FULL CONTROL OF ACCESS (NPS)
- NATIONAL PARK SERVICE HIGHWAY
- COUNTY LINE
- STATE LINE
- INCORPORATED CITY BOUNDARY
- RESERVATION BOUNDARY



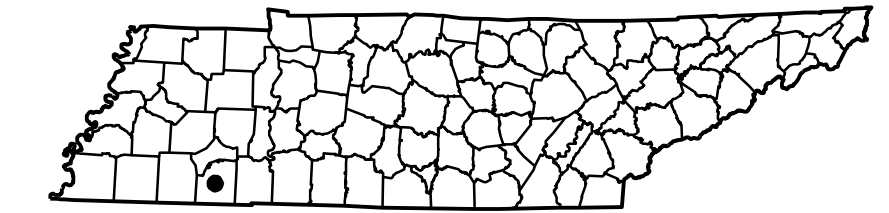
LEGEND

- 143
  - 5000
- STATION NUMBER  
A A D T  
(ANNUAL AVERAGE DAILY TRAFFIC)

NOTES

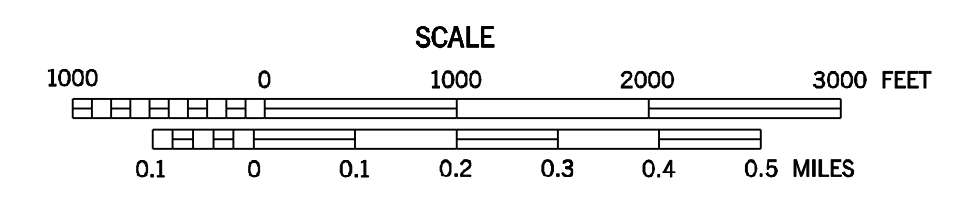
ATR-29 (990)

STATION NUMBERS ON SELMER MAP  
37-38-39-40-41-42-43-44-84-85-97-100-115-117-118-127-128-990



2010 TRAFFIC MAP  
**SELMER**  
MC NAIRY COUNTY  
TENNESSEE

PREPARED BY THE  
TENNESSEE DEPARTMENT OF TRANSPORTATION  
LONG RANGE AND PROJECT PLANNING DIVISIONS  
IN COOPERATION WITH THE  
U.S. DEPARTMENT OF TRANSPORTATION  
FEDERAL HIGHWAY ADMINISTRATION



2010

ADVANCED PRINT  
SUBJECT TO  
CORRECTION

ADVANCED PRINT  
SUBJECT TO  
CORRECTION

MAP RECORD	
FIELD DATA OBTAINED IN 1987	
FIELD EXAMINATION MADE IN 2000	
REVISIONS	DATE
FEATURE	DATE

GRID TICKS BASED ON THE TENNESSEE COORDINATE SYSTEM (S27 NORTH AMERICAN DATUM)

POPULATION 4,454 (2000 EST.)

AUTHORIZATION NO. 4090005510

COUNTY	STATION NUMBER	YEAR	AADT
55	000001	2010	951
55	000002	2010	1025
55	000003	2010	1764
55	000004	2010	2385
55	000005	2010	137
55	000008	2010	443
55	000009	2010	110
55	000010	2010	1124
55	000011	2010	673
55	000012	2010	341
55	000015	2010	187
55	000016	2010	308
55	000017	2010	1299
55	000018	2010	1510
55	000020	2010	449
55	000021	2010	200
55	000022	2010	244
55	000024	2010	521
55	000025	2010	577
55	000027	2010	356
55	000028	2010	490
55	000029	2010	390
55	000030	2010	556
55	000031	2010	856
55	000032	2010	8667
55	000033	2010	4050
55	000034	2010	980
55	000035	2010	653
55	000036	2010	416
55	000037	2010	3267
55	000038	2010	18489
55	000039	2010	580
55	000040	2010	4701
55	000041	2010	788
55	000042	2010	3340
55	000043	2010	5150
55	000044	2010	830
55	000046	2010	245
55	000047	2010	350
55	000049	2010	415
55	000050	2010	140
55	000051	2010	1254
55	000052	2010	298
55	000053	2010	188
55	000054	2010	861
55	000055	2010	1296
55	000056	2010	2712
55	000058	2010	444
55	000060	2010	270
55	000061	2010	2709
55	000063	2010	1043

55	000064	2010	569
55	000065	2010	2441
55	000066	2010	345
55	000068	2010	1074
55	000069	2010	127
55	000070	2010	1125
55	000072	2010	937
55	000073	2010	1516
55	000074	2010	525
55	000075	2010	925
55	000076	2010	804
55	000077	2010	4015
55	000078	2010	1840
55	000079	2010	11888
55	000080	2010	180
55	000081	2010	2518
55	000082	2010	456
55	000083	2010	1328
55	000084	2010	15176
55	000085	2010	10580
55	000086	2010	1208
55	000087	2010	128
55	000088	2010	2253
55	000089	2010	516
55	000090	2010	2272
55	000091	2010	121
55	000093	2010	1576
55	000094	2010	418
55	000096	2010	1910
55	000097	2010	10197
55	000098	2010	163
55	000099	2010	126
55	000100	2010	12595
55	000101	2010	9387
55	000102	2010	1899
55	000103	2010	492
55	000104	2010	300
55	000105	2010	353
55	000106	2010	8372
55	000107	2010	2493
55	000108	2010	264
55	000109	2010	249
55	000110	2010	70
55	000111	2010	410
55	000112	2010	565
55	000113	2010	126
55	000114	2010	209
55	000115	2010	10938
55	000117	2010	9909
55	000118	2010	9299
55	000119	2010	9508
55	000120	2010	182

55	000121	2010	559
55	000122	2010	2560
55	000123	2010	2597
55	000124	2010	386
55	000125	2010	93
55	000126	2010	124
55	000127	2010	4580
55	000128	2010	730
55	000129	2010	120
55	000130	2010	3141
55	000131	2010	1136
55	000132	2010	125
55	000133	2010	80
55	000990	2010	8818