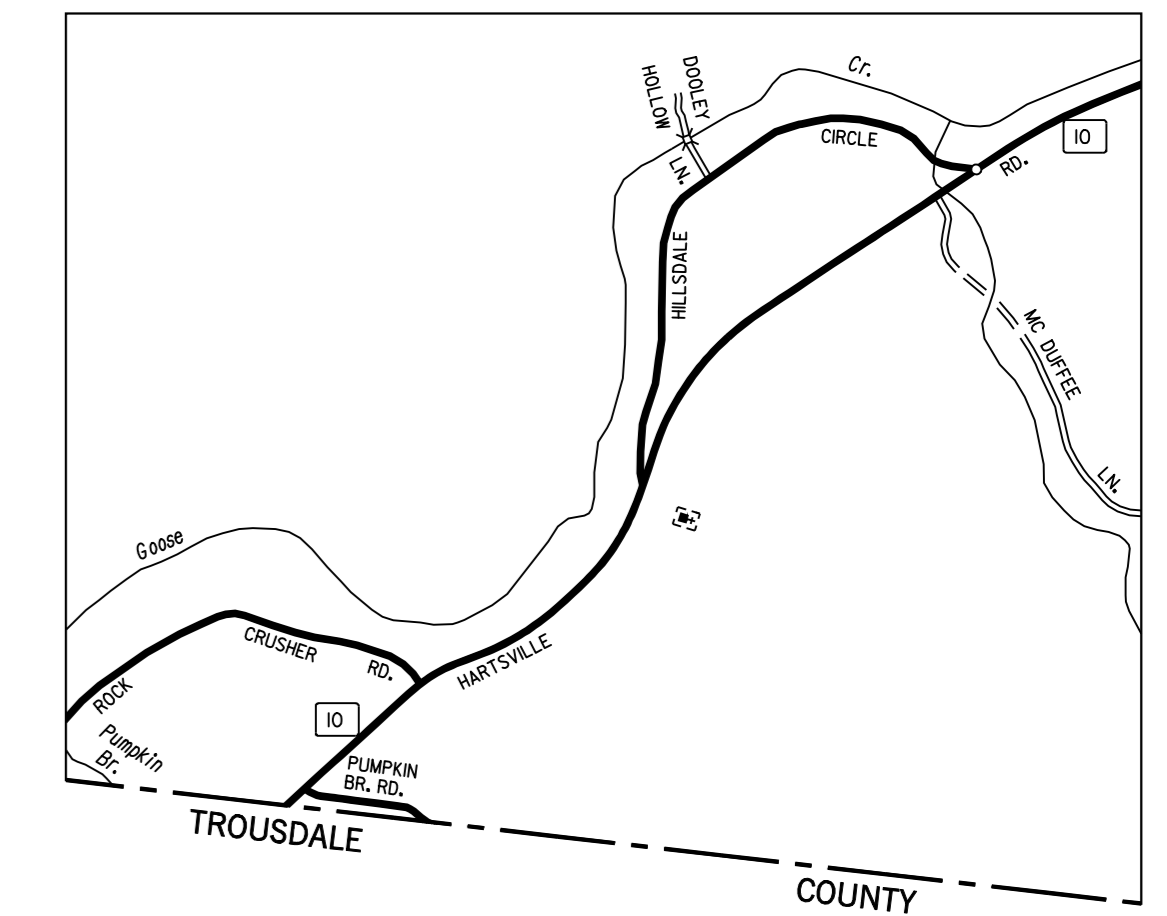

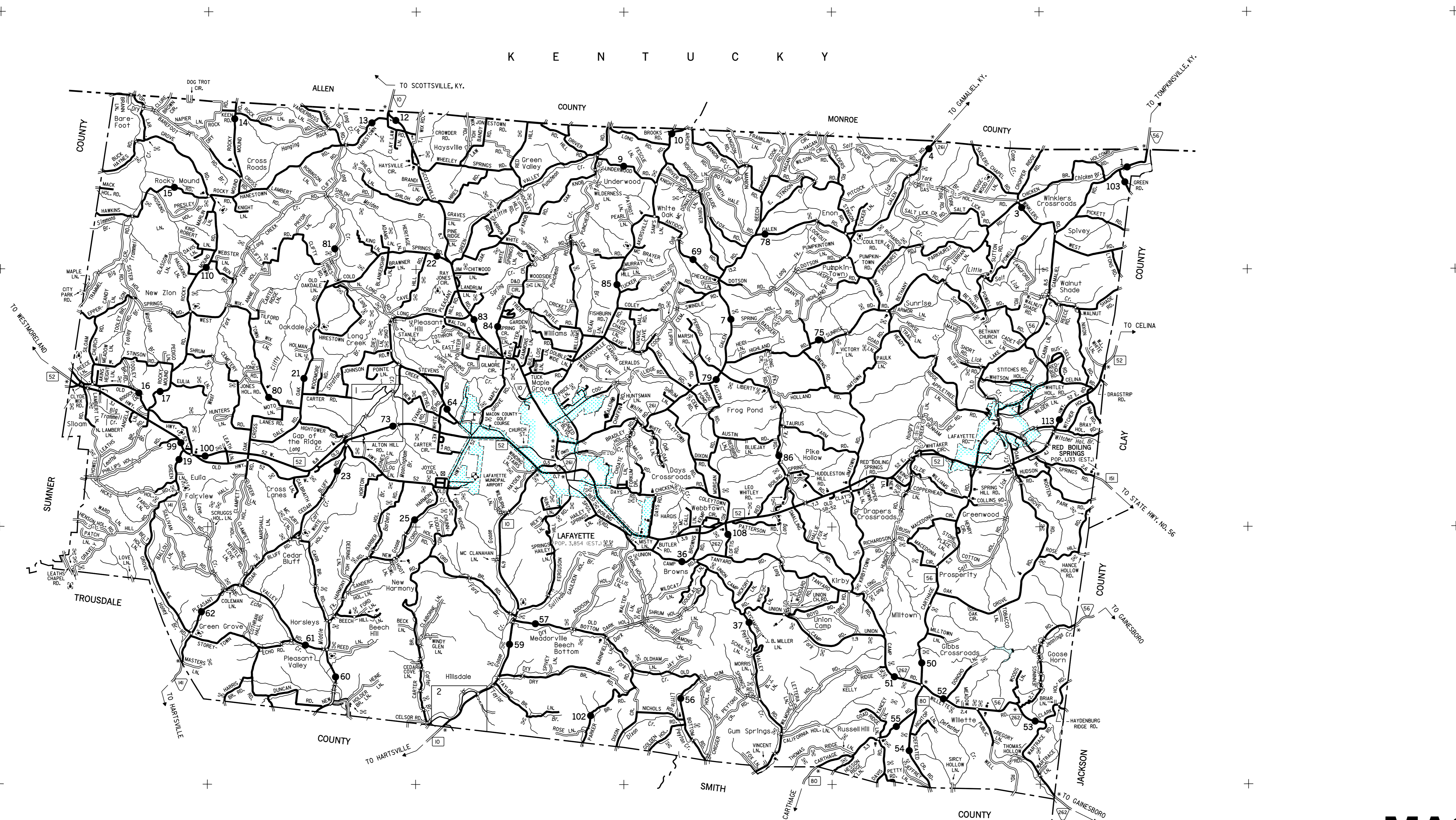


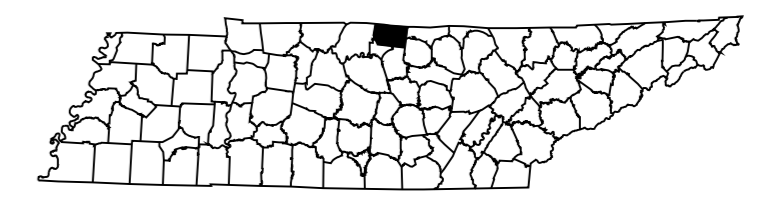
GAP OF THE RIDGE



HILLSDALE



- LEGEND**
- SCHOOL
  - CHURCH
  - CHURCH WITH CEMETERY
  - CEMETERY
  - HOSPITAL
  - POST OFFICE
  - CITY HALL OR COMMUNITY CENTER
  - MONUMENT
  - AIRPORT - COMPLETE FACILITIES
  - AIRPORT - LIMITED FACILITIES
  - LANDING AREA OR STRIP
  - HIGHWAY GARAGE (S-STATE, C-COUNTY)
  - TRIANGULATION STATION
  - OBSERVATION OR LOOKOUT TOWER
  - COUNTY SEAT
  - OTHER CITIES AND VILLAGES
  - RADIO OR TELEVISION STATION
  - POINT OF INTEREST
  - DOT TO INDICATE LOCATION OF ANY CULTURAL FEATURE OUT OF PLACE
  - INTERSTATE HIGHWAY
  - U S NUMBERED HIGHWAY
  - STATE HIGHWAY
  - STATE HIGHWAY
  - PROMINENT PEAK WITH ELEVATION
  - LAKE WITH DAM
  - RESERVOIR, POND OR LAKE
  - LEVEE OR DYKE
  - DRAINAGE CANAL
  - NARROW STREAM
  - WIDE STREAM
  - DAM WITH LOCK
  - HEAD OF NAVIGATION
  - NAVIGABLE STREAM
  - GRADE CROSSING
  - UNDERPASS-ROAD BELOW
  - OVERHEAD-ROAD ABOVE
  - RAILROAD TUNNEL
  - GRADE SEPARATION
  - FORD
  - LOW WATER BRIDGE
  - FREE FERRY OR TOLL FERRY
  - HIGHWAY BRIDGE-OVER 20 FEET
  - HIGHWAY BRIDGE-LONG RIVER CROSSING
  - PRIMITIVE OR UNIMPROVED ROAD
  - GRADED AND DRAINED SOIL, GRAVEL OR STONE SURFACED ROAD
  - PAVED ROAD
  - PAVED HIGHWAY OR ROAD
  - DIVIDED ROADWAY
  - DISTANCE IN MILES BETWEEN DESIGNATED POINTS
  - FULL CONTROL OF ACCESS
  - NATIONAL PARK SERVICE HIGHWAY
  - HIGHWAY INTERCHANGE
  - COUNTY LINE
  - STATE LINE
  - INCORPORATED CITY BOUNDARY
  - RESERVATION BOUNDARY



2010 TRAFFIC MAP  
**MACON COUNTY**  
 TENNESSEE

PREPARED BY THE  
 TENNESSEE DEPARTMENT OF TRANSPORTATION  
 LONG RANGE AND PROJECT PLANNING DIVISIONS  
 IN COOPERATION WITH THE  
 U.S. DEPARTMENT OF TRANSPORTATION  
 FEDERAL HIGHWAY ADMINISTRATION

**LEGEND**

STATION NUMBER ● 62  
 A. A. D. T. 1010  
 (ANNUAL AVERAGE DAILY TRAFFIC)

**NOTES**

HIGHEST STATION NUMBER FOR THIS COUNTY -- 113

STATION NUMBERS ON **MACON COUNTY** MAP  
 1-3-4-7-9-10-12-13-14-15-16-17-19-21-22-  
 23-25-36-37-50-51-52-53-54-55-56-57-59-60-  
 61-62-64-69-73-75-78-79-80-81-83-84-85-86-  
 99-100-102-103-108-110-113

**MAP RECORD**  
 FIELD DATA OBTAINED IN 1992  
 FIELD EXAMINATION MADE IN 1999

REVISIONS	
FEATURE	DATE
STATE HIGHWAY SYSTEM	2007

POPULATION OF MACON COUNTY  
 16,906 (1999 EST.)

1 COUNTY MAP SHEET WITH  
 2 SUPPLEMENTAL CITY MAP SHEETS  
 LAFAYETTE  
 RED BOILING SPRINGS

LAMBERT CONFORMAL CONIC PROJECTION  
 20,000 FOOT GRID TICS BASED ON THE  
 TENNESSEE COORDINATE SYSTEM  
 1927 NORTH AMERICAN DATUM



2010

AUTHORIZATION NO. 4090075600

COUNTY	STATION NUMBER	YEAR	AADT
56	000001	2010	990
56	000003	2010	370
56	000004	2010	467
56	000007	2010	1165
56	000009	2010	238
56	000010	2010	595
56	000012	2010	1304
56	000013	2010	486
56	000014	2010	446
56	000015	2010	224
56	000016	2010	685
56	000017	2010	1478
56	000019	2010	987
56	000021	2010	768
56	000022	2010	989
56	000023	2010	170
56	000025	2010	1098
56	000027	2010	4762
56	000028	2010	2812
56	000029	2010	5396
56	000030	2010	2502
56	000031	2010	2950
56	000032	2010	1245
56	000033	2010	1716
56	000035	2010	9880
56	000036	2010	905
56	000037	2010	208
56	000039	2010	5701
56	000040	2010	3399
56	000041	2010	363
56	000042	2010	1654
56	000043	2010	682
56	000044	2010	349
56	000045	2010	494
56	000046	2010	1879
56	000050	2010	1186
56	000051	2010	834
56	000052	2010	1053
56	000053	2010	462
56	000054	2010	328
56	000055	2010	954
56	000056	2010	157
56	000057	2010	425
56	000059	2010	4145
56	000060	2010	757
56	000061	2010	381
56	000062	2010	449
56	000064	2010	1173
56	000066	2010	12375
56	000069	2010	144
56	000070	2010	16815

56	000071	2010	12206
56	000072	2010	491
56	000073	2010	8177
56	000074	2010	6423
56	000075	2010	43
56	000076	2010	3187
56	000078	2010	625
56	000079	2010	1718
56	000080	2010	382
56	000081	2010	53
56	000083	2010	3796
56	000084	2010	785
56	000085	2010	1323
56	000086	2010	120
56	000087	2010	3075
56	000088	2010	14483
56	000089	2010	5950
56	000091	2010	11308
56	000092	2010	1555
56	000094	2010	576
56	000095	2010	13967
56	000096	2010	1126
56	000097	2010	3326
56	000098	2010	1835
56	000099	2010	8618
56	000100	2010	8340
56	000101	2010	2117
56	000102	2010	62
56	000103	2010	195
56	000106	2010	10100
56	000107	2010	8695
56	000108	2010	212
56	000110	2010	946
56	000111	2010	3122
56	000112	2010	9744
56	000113	2010	2047