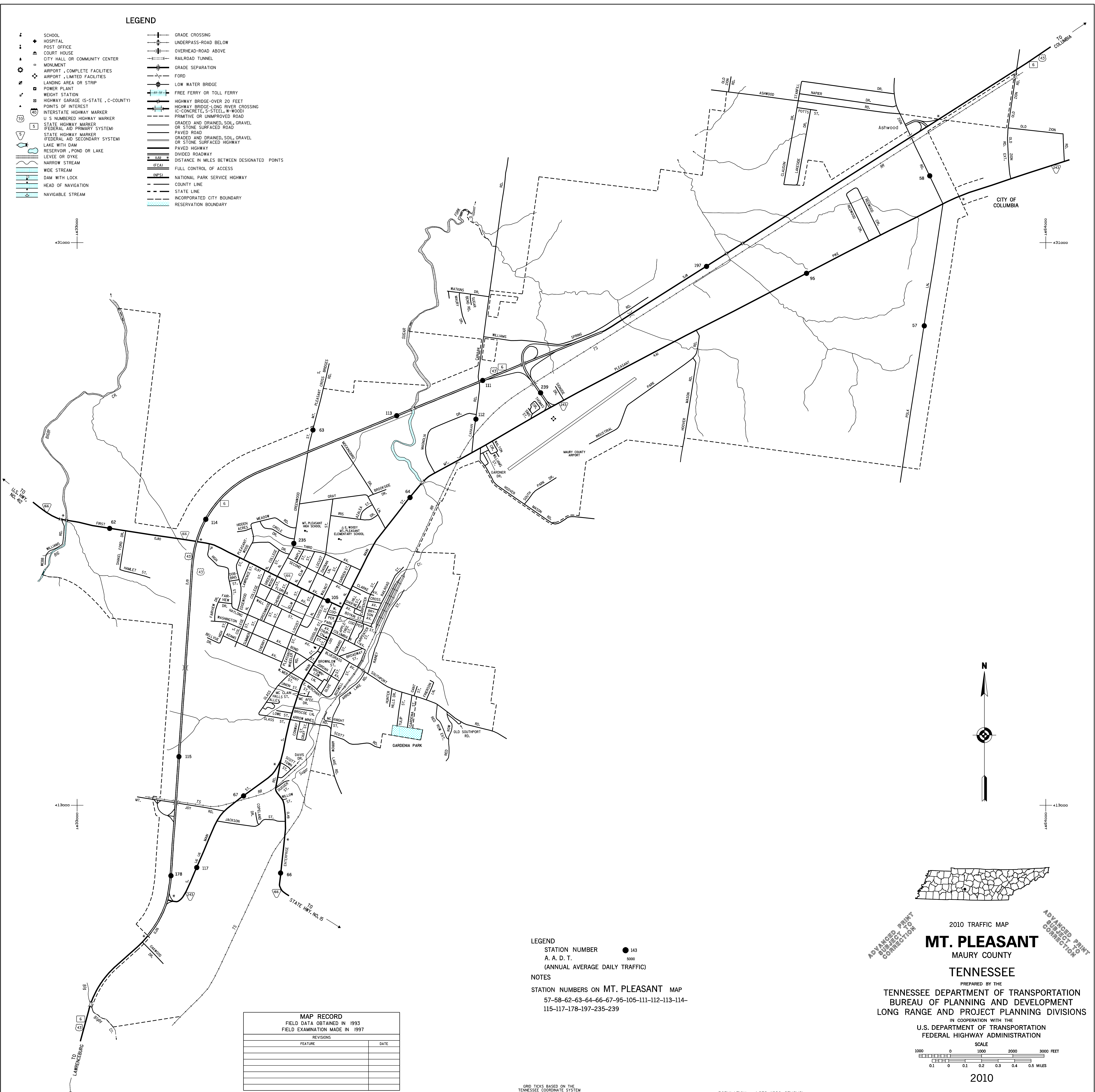


**LEGEND**

- SCHOOL
- HOSPITAL
- POST OFFICE
- COURT HOUSE
- CITY HALL OR COMMUNITY CENTER
- MONUMENT
- AIRPORT, COMPLETE FACILITIES
- AIRPORT, LIMITED FACILITIES
- LANDING AREA OR STRIP
- POWER PLANT
- WEIGHT STATION
- HIGHWAY GARAGE (S-STATE, C-COUNTY)
- POINTS OF INTEREST
- INTERSTATE HIGHWAY MARKER
- STATE HIGHWAY MARKER
- U.S. NUMBERED HIGHWAY MARKER
- FEDERAL AID PRIMARY SYSTEM
- STATE HIGHWAY MARKER
- FEDERAL AID SECONDARY SYSTEM
- LAKE WITH DAM
- RESERVOIR, POND OR LAKE
- LEVEE OR DYKE
- NARROW STREAM
- WIDE STREAM
- DAM WITH LOCK
- HEAD OF NAVIGATION
- NAVIGABLE STREAM
- GRADE CROSSING
- UNDERPASS-ROAD BELOW
- OVERHEAD-ROAD ABOVE
- RAILROAD TUNNEL
- GRADE SEPARATION
- FORD
- LOW WATER BRIDGE
- FREE FERRY OR TOLL FERRY
- HIGHWAY BRIDGE-OVER 20 FEET
- HIGHWAY BRIDGE-LONG RIVER CROSSING (C-CONCRETE, S-STEEL, W-WOOD)
- PRIMITIVE OR UNIMPROVED ROAD
- GRADED AND DRAINED, SOIL, GRAVEL OR STONE SURFACED ROAD
- PAVED ROAD
- GRADED AND DRAINED, SOIL, GRAVEL OR STONE SURFACED HIGHWAY
- PAVED HIGHWAY
- DIVIDED ROADWAY
- DISTANCE IN MILES BETWEEN DESIGNATED POINTS
- FULL CONTROL OF ACCESS
- NATIONAL PARK SERVICE HIGHWAY
- COUNTY LINE
- STATE LINE
- INCORPORATED CITY BOUNDARY
- RESERVATION BOUNDARY



**LEGEND**  
 STATION NUMBER ● 143  
 A. A. T. 5000  
 (ANNUAL AVERAGE DAILY TRAFFIC)  
**NOTES**  
 STATION NUMBERS ON MT. PLEASANT MAP  
 57-58-62-63-64-66-67-95-105-111-112-113-114-115-117-178-197-235-239

MAP RECORD	
FIELD DATA OBTAINED IN 1993	
FIELD EXAMINATION MADE IN 1997	
REVISIONS	DATE

2010 TRAFFIC MAP  
**MT. PLEASANT**  
 MAURY COUNTY  
 TENNESSEE

PREPARED BY THE  
 TENNESSEE DEPARTMENT OF TRANSPORTATION  
 BUREAU OF PLANNING AND DEVELOPMENT  
 LONG RANGE AND PROJECT PLANNING DIVISIONS

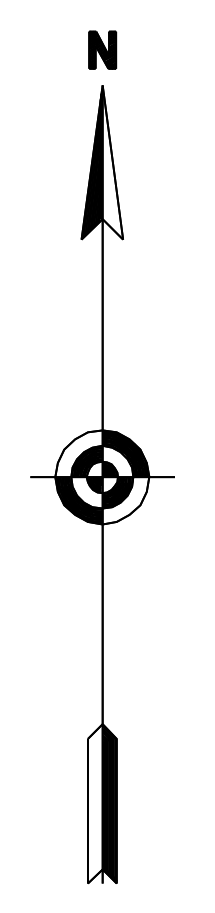
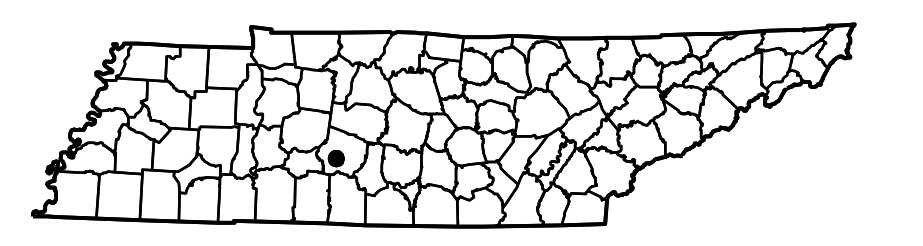
IN COOPERATION WITH THE  
 U.S. DEPARTMENT OF TRANSPORTATION  
 FEDERAL HIGHWAY ADMINISTRATION

SCALE  
 1000 0 1000 2000 3000 FEET  
 0.1 0 0.1 0.2 0.3 0.4 0.5 MILES

**2010**

POPULATION - 4,278 (1990 CENSUS)

AUTHORIZATION NO. 40190976002



GRID TICKS BASED ON THE TENNESSEE COORDINATE SYSTEM (1927 NORTH AMERICAN DATUM)

COUNTY	STATION NUMBER	YEAR	AADT
60	000003	2010	753
60	000004	2010	2096
60	000006	2010	3380
60	000007	2010	17973
60	000009	2010	14702
60	000010	2010	9321
60	000012	2010	1405
60	000013	2010	3462
60	000014	2010	4546
60	000015	2010	6644
60	000017	2010	1730
60	000018	2010	705
60	000019	2010	1104
60	000020	2010	2390
60	000021	2010	904
60	000023	2010	776
60	000024	2010	1046
60	000025	2010	442
60	000026	2010	853
60	000027	2010	787
60	000028	2010	517
60	000031	2010	2785
60	000032	2010	200
60	000033	2010	318
60	000034	2010	92
60	000035	2010	86
60	000036	2010	9946
60	000037	2010	4171
60	000038	2010	8659
60	000039	2010	12090
60	000040	2010	5840
60	000041	2010	10429
60	000042	2010	4073
60	000043	2010	2910
60	000044	2010	31752
60	000045	2010	13453
60	000046	2010	22941
60	000047	2010	1040
60	000048	2010	1199
60	000049	2010	1070
60	000050	2010	687
60	000052	2010	424
60	000054	2010	2793
60	000055	2010	48
60	000056	2010	477
60	000057	2010	1260
60	000058	2010	2488
60	000059	2010	353
60	000060	2010	3439
60	000061	2010	855
60	000062	2010	1711

60	000063	2010	731
60	000064	2010	8759
60	000065	2010	1070
60	000066	2010	2477
60	000067	2010	3185
60	000069	2010	384
60	000070	2010	1186
60	000071	2010	3461
60	000072	2010	223
60	000073	2010	724
60	000074	2010	1233
60	000075	2010	1417
60	000076	2010	11742
60	000077	2010	24567
60	000078	2010	21760
60	000079	2010	966
60	000080	2010	28397
60	000081	2010	24306
60	000082	2010	17137
60	000083	2010	14130
60	000084	2010	5056
60	000085	2010	20639
60	000086	2010	18037
60	000087	2010	23277
60	000088	2010	17339
60	000090	2010	7932
60	000091	2010	27335
60	000092	2010	5298
60	000093	2010	851
60	000094	2010	12226
60	000095	2010	7737
60	000096	2010	4120
60	000097	2010	1099
60	000098	2010	3998
60	000099	2010	16353
60	000100	2010	5348
60	000101	2010	1640
60	000102	2010	9751
60	000103	2010	5250
60	000105	2010	3430
60	000106	2010	3238
60	000107	2010	982
60	000108	2010	5435
60	000109	2010	816
60	000110	2010	4429
60	000111	2010	12657
60	000112	2010	928
60	000113	2010	11110
60	000114	2010	11563
60	000115	2010	11406
60	000116	2010	1270
60	000117	2010	2179

60	000118	2010	923
60	000119	2010	528
60	000120	2010	71
60	000122	2010	477
60	000123	2010	292
60	000124	2010	224
60	000125	2010	370
60	000126	2010	2320
60	000127	2010	31
60	000128	2010	294
60	000129	2010	9278
60	000130	2010	2871
60	000131	2010	1179
60	000132	2010	6358
60	000133	2010	3425
60	000135	2010	178
60	000136	2010	2315
60	000137	2010	393
60	000138	2010	2298
60	000139	2010	709
60	000140	2010	172
60	000141	2010	182
60	000143	2010	8980
60	000144	2010	1949
60	000145	2010	21197
60	000146	2010	415
60	000147	2010	10412
60	000148	2010	1530
60	000149	2010	5282
60	000150	2010	1589
60	000151	2010	1387
60	000152	2010	2864
60	000153	2010	142
60	000155	2010	374
60	000157	2010	2262
60	000158	2010	2108
60	000159	2010	7850
60	000160	2010	2433
60	000161	2010	3430
60	000162	2010	5069
60	000163	2010	480
60	000164	2010	925
60	000166	2010	776
60	000167	2010	13742
60	000168	2010	355
60	000169	2010	2315
60	000170	2010	5190
60	000172	2010	3443
60	000173	2010	10931
60	000174	2010	101
60	000175	2010	1618
60	000176	2010	1834

60	000177	2010	1123
60	000178	2010	10738
60	000179	2010	1158
60	000180	2010	1235
60	000181	2010	477
60	000182	2010	9862
60	000183	2010	3957
60	000184	2010	3666
60	000186	2010	2845
60	000188	2010	2102
60	000189	2010	478
60	000190	2010	1498
60	000191	2010	3582
60	000192	2010	13510
60	000193	2010	11992
60	000195	2010	30967
60	000196	2010	21860
60	000197	2010	12930
60	000198	2010	2567
60	000199	2010	558
60	000200	2010	16885
60	000201	2010	20002
60	000202	2010	22956
60	000203	2010	5777
60	000204	2010	7416
60	000205	2010	3010
60	000206	2010	536
60	000207	2010	297
60	000208	2010	597
60	000209	2010	321
60	000210	2010	279
60	000211	2010	63
60	000212	2010	60
60	000213	2010	179
60	000214	2010	126
60	000216	2010	4140
60	000217	2010	296
60	000218	2010	451
60	000219	2010	309
60	000220	2010	189
60	000221	2010	3091
60	000222	2010	29059
60	000223	2010	22563
60	000224	2010	602
60	000225	2010	2620
60	000226	2010	5307
60	000227	2010	7118
60	000228	2010	1217
60	000229	2010	3837
60	000230	2010	297
60	000231	2010	4053
60	000233	2010	16404

60	000234	2010	9342
60	000235	2010	1872
60	000236	2010	3259
60	000237	2010	2090
60	000238	2010	1527
60	000239	2010	4005
60	000240	2010	370
60	000990	2010	6068