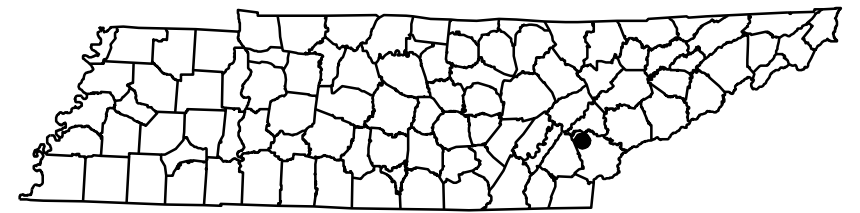
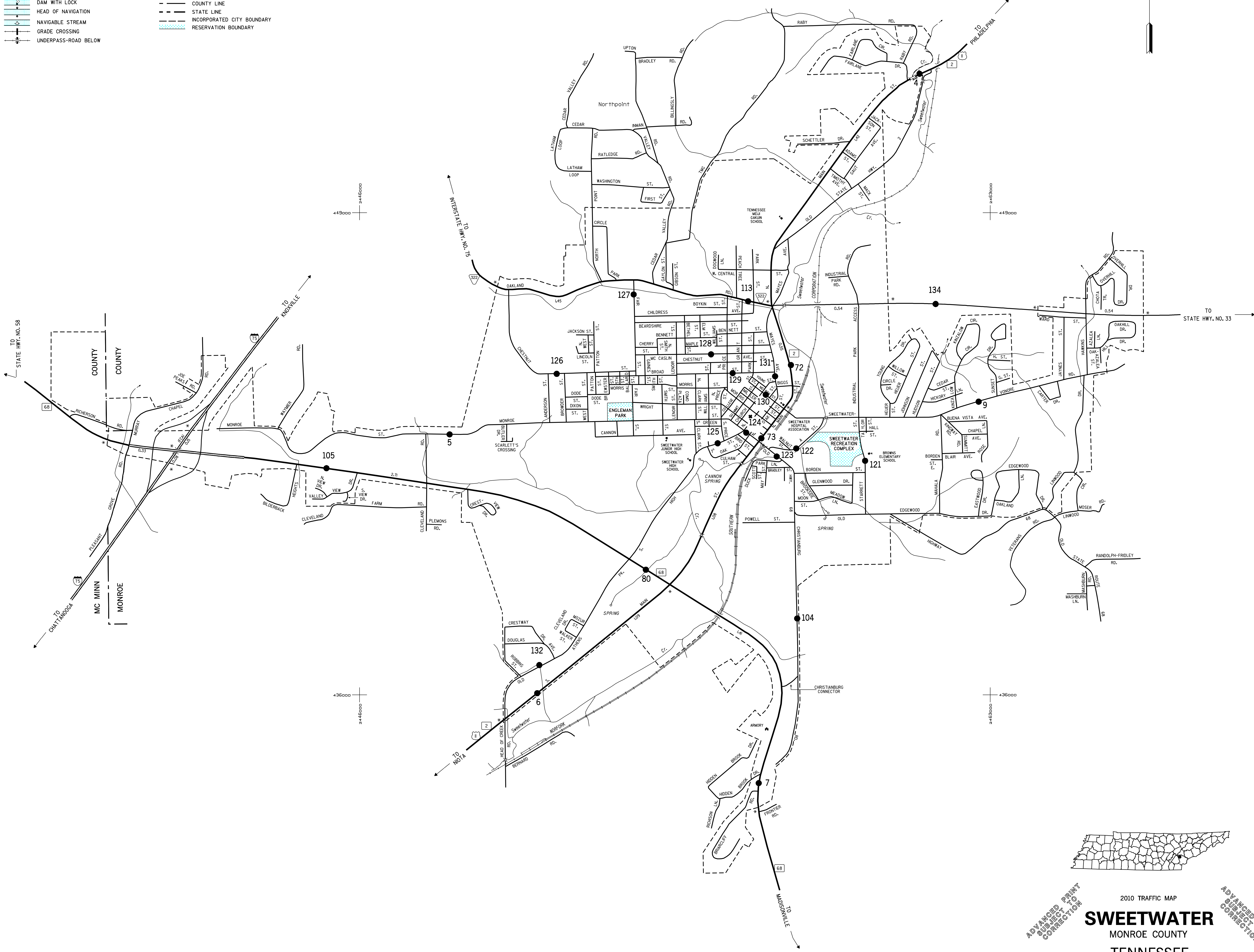
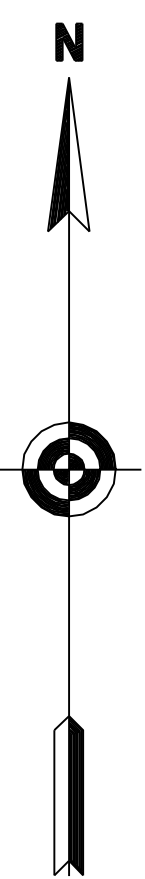


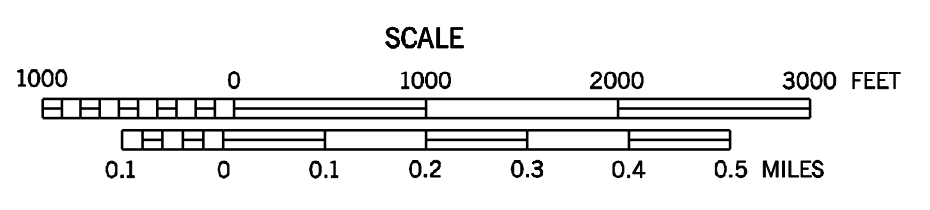
LEGEND

- SCHOOL
- HOSPITAL
- POST OFFICE
- COURTHOUSE
- CITY HALL OR COMMUNITY CENTER
- MONUMENT
- AIRPORT, COMPLETE FACILITIES
- AIRPORT, LIMITED FACILITIES
- LANDING AREA OR STRIP
- OBSERVATION OR LOOKOUT TOWER
- ARMORY
- HIGHWAY GARAGE (S-STATE, C-COUNTY)
- POINTS OF INTEREST
- INTERSTATE HIGHWAY
- U.S. NUMBERED HIGHWAY
- STATE HIGHWAY
- STATE HIGHWAY
- LAKE WITH DAM
- RESERVOIR, POND OR LAKE
- LEVEE OR DYKE
- NARROW STREAM
- WIDE STREAM
- DAM WITH LOCK
- HEAD OF NAVIGATION
- NAVIGABLE STREAM
- GRADE CROSSING
- UNDERPASS-ROAD BELOW
- OVERHEAD-ROAD ABOVE
- RAILROAD TUNNEL
- GRADE SEPARATION
- FORD
- LOW WATER BRIDGE
- FREE FERRY OR TOLL FERRY
- HIGHWAY BRIDGE-OVER 20 FEET
- HIGHWAY BRIDGE-LONG RIVER CROSSING
- PRIMITIVE OR UNIMPROVED ROAD
- GRADED AND DRAINED, SOIL, GRAVEL OR STONE SURFACED ROAD
- PAVED ROAD
- GRADED AND DRAINED, SOIL, GRAVEL OR STONE SURFACED HIGHWAY
- PAVED HIGHWAY
- DIVIDED ROADWAY
- DISTANCE IN MILES BETWEEN DESIGNATED POINTS (IF C.A.)
- FULL CONTROL OF ACCESS (IF C.A.)
- NATIONAL PARK SERVICE HIGHWAY
- COUNTY LINE
- STATE LINE
- INCORPORATED CITY BOUNDARY
- RESERVATION BOUNDARY



2010 TRAFFIC MAP
SWEETWATER
 MONROE COUNTY
 TENNESSEE

PREPARED BY THE
 TENNESSEE DEPARTMENT OF TRANSPORTATION
 LONG RANGE AND PROJECT PLANNING DIVISIONS
 IN COOPERATION WITH THE
 U.S. DEPARTMENT OF TRANSPORTATION
 FEDERAL HIGHWAY ADMINISTRATION



2010

LEGEND
 STATION NUMBER ● 143
 A. A. D. T. 5000
 (ANNUAL AVERAGE DAILY TRAFFIC)

TRAFFIC NUMBERS ON SWEETWATER CITY MAP
 4-5-6-7-9-72-73-80-104-105-113-121-122-123-124-125-
 126-127-128-129-130-131-132-134

GRID TICKS BASED ON THE
 TENNESSEE COORDINATE SYSTEM
 (1927 NORTH AMERICAN DATUM)

POPULATION 5,105 (1998 EST.)

COUNTY	STATION NUMBER	YEAR	AADT
62	000001	2010	4197
62	000002	2010	3450
62	000004	2010	4285
62	000005	2010	1278
62	000006	2010	5527
62	000007	2010	10200
62	000008	2010	2183
62	000009	2010	2627
62	000010	2010	3090
62	000012	2010	2294
62	000013	2010	503
62	000014	2010	473
62	000017	2010	1723
62	000018	2010	3119
62	000025	2010	1520
62	000028	2010	993
62	000029	2010	857
62	000033	2010	1305
62	000035	2010	2110
62	000036	2010	1565
62	000037	2010	2125
62	000039	2010	9879
62	000041	2010	1110
62	000043	2010	3905
62	000044	2010	3102
62	000045	2010	2699
62	000046	2010	909
62	000047	2010	1547
62	000048	2010	14166
62	000049	2010	1353
62	000051	2010	527
62	000053	2010	543
62	000057	2010	173
62	000060	2010	1351
62	000062	2010	750
62	000063	2010	1820
62	000064	2010	2528
62	000065	2010	1364
62	000066	2010	1900
62	000067	2010	348
62	000068	2010	1878
62	000069	2010	560
62	000070	2010	1920
62	000072	2010	7568
62	000073	2010	9314
62	000075	2010	11860
62	000076	2010	1165
62	000078	2010	40346
62	000079	2010	40781
62	000080	2010	13942
62	000081	2010	14478

62	000082	2010	16891
62	000083	2010	10502
62	000084	2010	10271
62	000085	2010	12909
62	000086	2010	9658
62	000087	2010	963
62	000089	2010	673
62	000090	2010	2693
62	000091	2010	3398
62	000092	2010	117
62	000093	2010	252
62	000094	2010	1114
62	000095	2010	1409
62	000096	2010	334
62	000097	2010	971
62	000098	2010	4208
62	000101	2010	2702
62	000102	2010	4001
62	000103	2010	5480
62	000104	2010	1408
62	000105	2010	11690
62	000106	2010	9390
62	000107	2010	694
62	000108	2010	992
62	000109	2010	11920
62	000110	2010	781
62	000111	2010	387
62	000113	2010	4706
62	000114	2010	3455
62	000115	2010	6351
62	000116	2010	9498
62	000117	2010	9794
62	000118	2010	1484
62	000119	2010	163
62	000120	2010	86
62	000121	2010	2057
62	000122	2010	2888
62	000123	2010	3444
62	000124	2010	4406
62	000125	2010	2146
62	000126	2010	346
62	000127	2010	716
62	000128	2010	270
62	000129	2010	350
62	000130	2010	244
62	000131	2010	1788
62	000132	2010	1055
62	000133	2010	1440
62	000134	2010	3402
62	000990	2010	14796