

MAP RECORD
FIELD DATA OBTAINED IN
FIELD EXAMINATION MADE IN

REVISIONS	
FEATURE	DATE

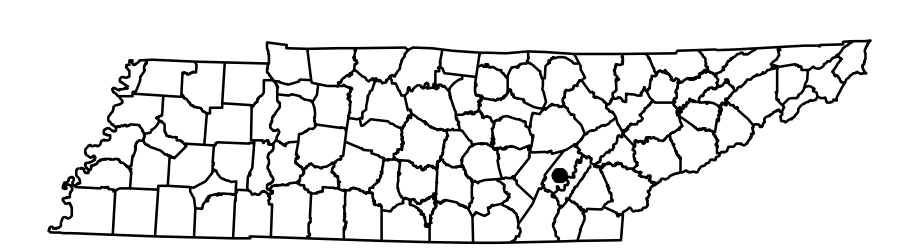
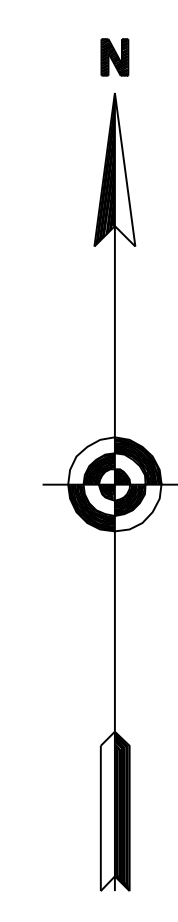
- LEGEND**
- SCHOOL
 - HOSPITAL
 - POST OFFICE
 - COURTHOUSE
 - CITY HALL OR COMMUNITY CENTER
 - MONUMENT
 - AIRPORT, COMPLETE FACILITIES
 - AIRPORT, LIMITED FACILITIES
 - LANDING AREA OR STRIP
 - OBSERVATION OR LOOKOUT TOWER
 - ARMORY
 - HIGHWAY GARAGE (S-STATE, C-COUNTY)
 - POINTS OF INTEREST
 - INTERSTATE HIGHWAY
 - U S NUMBERED HIGHWAY
 - STATE HIGHWAY
 - STATE HIGHWAY
 - LAKE WITH DAM
 - RESERVOIR, POND OR LAKE
 - LEVEE OR DYKE
 - NARROW STREAM
 - WIDE STREAM
 - DAM WITH LOCK
 - HEAD OF NAVIGATION
 - NAVIGABLE STREAM
 - GRADE CROSSING
 - UNDERPASS-ROAD BELOW
 - OVERHEAD-ROAD ABOVE
 - RAILROAD TUNNEL
 - RAILROAD TUNNEL
 - GRADE SEPARATION
 - FORD
 - LOW WATER BRIDGE
 - FREE FERRY OR TOLL FERRY
 - HIGHWAY BRIDGE-OVER 20 FEET
 - HIGHWAY BRIDGE-LONG RIVER CROSSING
 - PRIMITIVE OR UNIMPROVED ROAD
 - GRADED AND DRAINED, SOL, GRAVEL OR STONE SURFACED ROAD
 - GRADED AND DRAINED, SOL, GRAVEL OR STONE SURFACED HIGHWAY
 - PAVED ROAD
 - GRADED AND DRAINED, SOL, GRAVEL OR STONE SURFACED HIGHWAY
 - DIVIDED ROADWAY
 - DISTANCE IN MILES BETWEEN DESIGNATED POINTS
 - FULL CONTROL OF ACCESS
 - NATIONAL PARK SERVICE HIGHWAY
 - COUNTY LINE
 - STATE LINE
 - INCORPORATED CITY BOUNDARY
 - RESERVATION BOUNDARY

LEGEND

STATION NUMBER ● 143
A. A. D. T. 6580
(ANNUAL AVERAGE DAILY TRAFFIC)

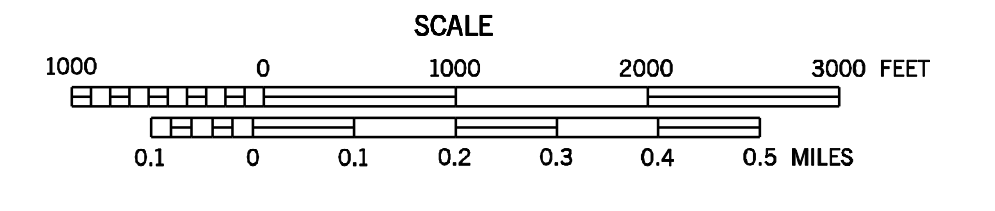
NOTES

STATION NUMBERS ON **CITY OF DAYTON** MAP
31-32-33-34-35-37-38-39-47-48-49-50-51-52-53-54-55-56
58-59-62-63-70-73-74-80-81-82-83-84-85-86-87-88-89-90
91-92-93-94-95-98-99-100-102-103-104-105



2010 TRAFFIC MAP
DAYTON
RHEA COUNTY
TENNESSEE

PREPARED BY THE
TENNESSEE DEPARTMENT OF TRANSPORTATION
LONG RANGE AND PROJECT PLANNING DIVISIONS
IN COOPERATION WITH THE
U.S. DEPARTMENT OF TRANSPORTATION
FEDERAL HIGHWAY ADMINISTRATION



COUNTY	STATION NUMBER	YEAR	AADT
72	000001	2010	2777
72	000002	2010	390
72	000004	2010	1456
72	000005	2010	426
72	000006	2010	5142
72	000007	2010	3839
72	000008	2010	424
72	000009	2010	1280
72	000010	2010	595
72	000011	2010	2899
72	000013	2010	9641
72	000014	2010	5330
72	000015	2010	955
72	000016	2010	1122
72	000017	2010	775
72	000018	2010	4938
72	000020	2010	120
72	000022	2010	293
72	000024	2010	1153
72	000025	2010	1714
72	000026	2010	2457
72	000028	2010	473
72	000029	2010	416
72	000030	2010	640
72	000031	2010	2569
72	000032	2010	19170
72	000033	2010	1353
72	000034	2010	7055
72	000035	2010	692
72	000036	2010	702
72	000037	2010	4130
72	000038	2010	7243
72	000039	2010	1524
72	000040	2010	1295
72	000041	2010	4740
72	000042	2010	3029
72	000043	2010	1521
72	000044	2010	1015
72	000045	2010	14608
72	000046	2010	4584
72	000047	2010	19557
72	000048	2010	21917
72	000049	2010	16029
72	000050	2010	5648
72	000051	2010	7605
72	000052	2010	20612
72	000053	2010	2134
72	000054	2010	2276
72	000055	2010	7231
72	000056	2010	4908
72	000057	2010	408

72	000058	2010	7318
72	000059	2010	1681
72	000060	2010	212
72	000061	2010	10266
72	000062	2010	18500
72	000063	2010	2651
72	000066	2010	422
72	000067	2010	8375
72	000068	2010	2025
72	000069	2010	301
72	000070	2010	5360
72	000071	2010	481
72	000073	2010	5219
72	000074	2010	1839
72	000075	2010	678
72	000076	2010	588
72	000077	2010	2576
72	000079	2010	2199
72	000080	2010	4354
72	000081	2010	2127
72	000082	2010	1292
72	000083	2010	1356
72	000084	2010	2089
72	000085	2010	5014
72	000086	2010	1606
72	000087	2010	2631
72	000088	2010	2160
72	000089	2010	1698
72	000090	2010	130
72	000091	2010	2016
72	000092	2010	3247
72	000093	2010	14317
72	000094	2010	1497
72	000095	2010	4095
72	000097	2010	3555
72	000098	2010	225
72	000099	2010	1643
72	000100	2010	337
72	000101	2010	3856
72	000102	2010	1578
72	000103	2010	498
72	000104	2010	5526
72	000105	2010	2566