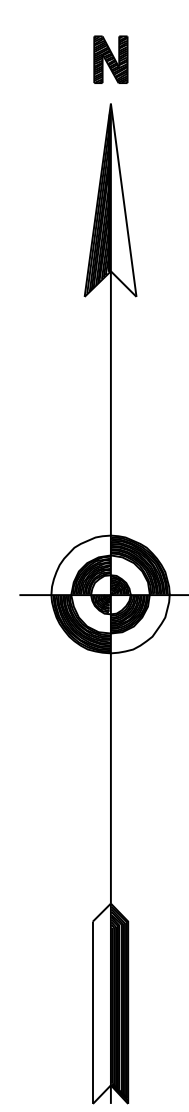


K E N T U C K Y



LEGEND

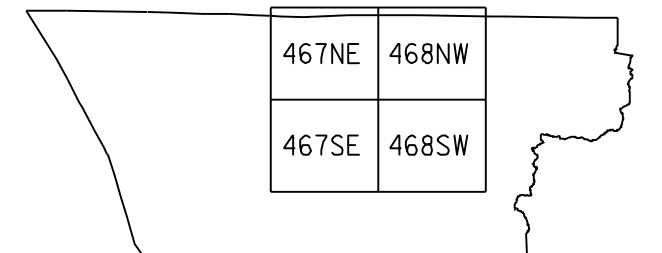
- SCHOOL
- ⊕ CHURCH WITH CEMETERY
- ⊕ CEMETERY
- ⊕ HOSPITAL
- ⊕ POST OFFICE
- ⊕ CITY HALL OR COMMUNITY CENTER
- ⊕ MONUMENT
- ⊕ AIRPORT, COMPLETE FACILITIES
- ⊕ AIRPORT, LIMITED FACILITIES
- ⊕ LANDING AREA OR STRIP
- ⊕ HIGHWAY GARAGE (S-STATE, C-COUNTY)
- ⊕ TRIANGULATION STATION
- ⊕ OBSERVATION OR LOOKOUT TOWER
- ⊕ COUNTY SEAT
- ⊕ OTHER CITIES AND VILLAGES
- ⊕ RADIO OR TELEVISION STATION
- ⊕ POINT OF INTEREST
- ⊕ DOT TO INDICATE LOCATION OF ANY CULTURAL FEATURE OUT OF PLACE
- ⊕ INTERSTATE HIGHWAY
- ⊕ U.S. NUMBERED HIGHWAY
- ⊕ STATE HIGHWAY
- ⊕ STATE HIGHWAY
- ⊕ PROMINENT PEAK WITH ELEVATION
- ⊕ LAKE WITH DAM
- ⊕ RESERVOIR, POND OR LAKE
- ⊕ LEVEE OR DYKE
- ⊕ DRAINAGE CANAL
- ⊕ NARROW STREAM
- ⊕ WIDE STREAM
- ⊕ DAM WITH LOCK
- ⊕ HEAD OF NAVIGATION
- ⊕ NAVIGABLE STREAM
- ⊕ GRADE CROSSING
- ⊕ UNDERPASS-ROAD BELOW
- ⊕ OVERHEAD-ROAD ABOVE
- ⊕ RAILROAD TUNNEL
- ⊕ GRADE SEPARATION
- ⊕ FORD
- ⊕ LOW WATER BRIDGE
- ⊕ FREE FERRY OR TOLL FERRY
- ⊕ HIGHWAY BRIDGE-OVER 20 FEET
- ⊕ HIGHWAY BRIDGE-LONG RIVER CROSSING
- ⊕ PRIMITIVE OR UNIMPROVED ROAD
- ⊕ GRADED AND DRAINED SOIL, GRAVEL OR STONE SURFACED ROAD
- ⊕ PAVED ROAD
- ⊕ PAVED HIGHWAY OR ROAD
- ⊕ DIVIDED ROADWAY
- ⊕ DISTANCE IN MILES BETWEEN DESIGNATED POINTS
- ⊕ FULL CONTROL OF ACCESS
- ⊕ NATIONAL PARK SERVICE HIGHWAY
- ⊕ HIGHWAY INTERCHANGE
- ⊕ COUNTY LINE
- ⊕ STATE LINE
- ⊕ INCORPORATED CITY BOUNDARY
- ⊕ RESERVATION BOUNDARY
- ⊕ PAVED OR GRAVEL PUBLIC ROAD MAINTENANCE NOT CITY OR COUNTY RESPONSIBILITY

LEGEND
 STATION NUMBER ● 143
 A A D T 6580
 (ANNUAL AVERAGE DAILY TRAFFIC)

NOTES
 HIGHEST STATION NUMBER FOR THIS COUNTY - 58

STATION NUMBERS ON SCOTT COUNTY MAP
 5-6-11-14-15-16-17-19-20-22-24-25-27-28-29-30-31-32-34-35-36-37-38-39-46-47-49-50-52-58

INDEX TO STATEWIDE PLANIMETRIC MAPS FOR SCOTT COUNTY



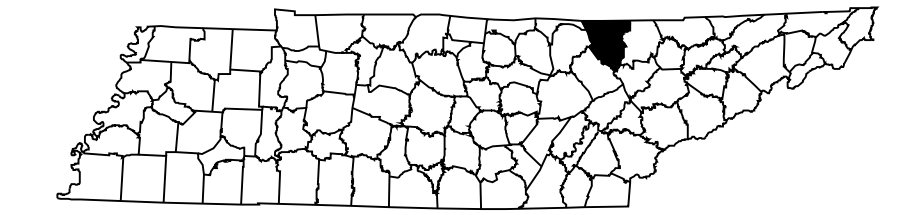
MAP RECORD	
FIELD DATA OBTAINED IN 2001	
FIELD EXAMINATION MADE IN	
FEATURE	DATE

1 COUNTY MAP SHEET WITH
 4 SUPPLEMENTAL COUNTY MAP SHEETS WITH
 4 STATEWIDE PLANIMETRIC MAP SHEETS WITH
 1 SUPPLEMENTAL CITY MAP SHEET
 HUNTSVILLE

LAMBERT CONFORMAL CONIC PROJECTION
 20,000 FOOT GRID TIES BASED ON THE
 TENNESSEE GOVERNMENT SYSTEM
 1927 NORTH AMERICAN DATUM

POPULATION OF SCOTT COUNTY
 2027 (2000 CENSUS)

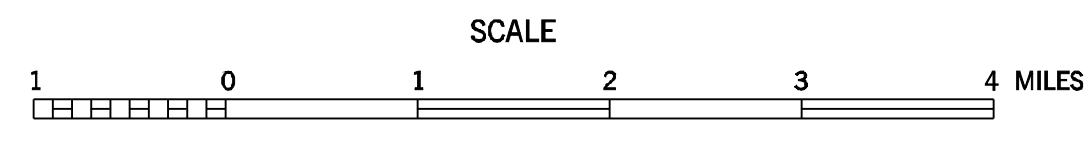
ADVANCED PRINT
 SERVICE
 CONNECTION



ADVANCED PRINT
 SERVICE
 CONNECTION

2010 TRAFFIC MAP
SCOTT COUNTY
 TENNESSEE

PREPARED BY THE
 TENNESSEE DEPARTMENT OF TRANSPORTATION
 LONG RANGE AND PROJECT PLANNING DIVISIONS
 IN COOPERATION WITH THE
 U.S. DEPARTMENT OF TRANSPORTATION
 FEDERAL HIGHWAY ADMINISTRATION



2010

AUTHORIZATION NO. 4090027600

COUNTY	STATION NUMBER	YEAR	AADT
76	000001	2010	6694
76	000002	2010	850
76	000004	2010	961
76	000005	2010	297
76	000006	2010	274
76	000007	2010	2065
76	000008	2010	9397
76	000009	2010	1201
76	000011	2010	1043
76	000012	2010	14556
76	000013	2010	4212
76	000014	2010	3339
76	000015	2010	903
76	000016	2010	3654
76	000017	2010	761
76	000019	2010	6510
76	000020	2010	1678
76	000022	2010	766
76	000024	2010	149
76	000025	2010	292
76	000027	2010	6660
76	000028	2010	519
76	000029	2010	10886
76	000030	2010	13689
76	000031	2010	929
76	000032	2010	441
76	000034	2010	4207
76	000035	2010	1440
76	000036	2010	2335
76	000037	2010	119
76	000038	2010	302
76	000039	2010	6116
76	000041	2010	15395
76	000045	2010	4076
76	000046	2010	524
76	000047	2010	222
76	000049	2010	223
76	000050	2010	1143
76	000051	2010	17540
76	000052	2010	1545
76	000055	2010	7747
76	000056	2010	2701
76	000057	2010	6381
76	000058	2010	458