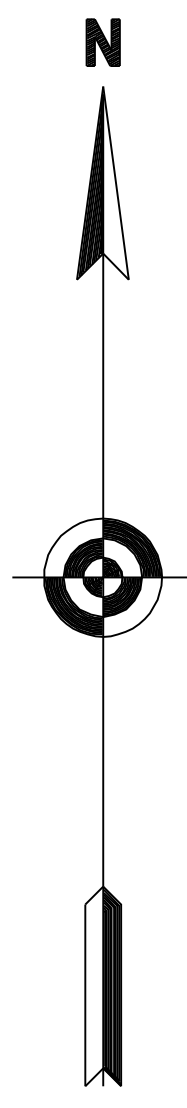
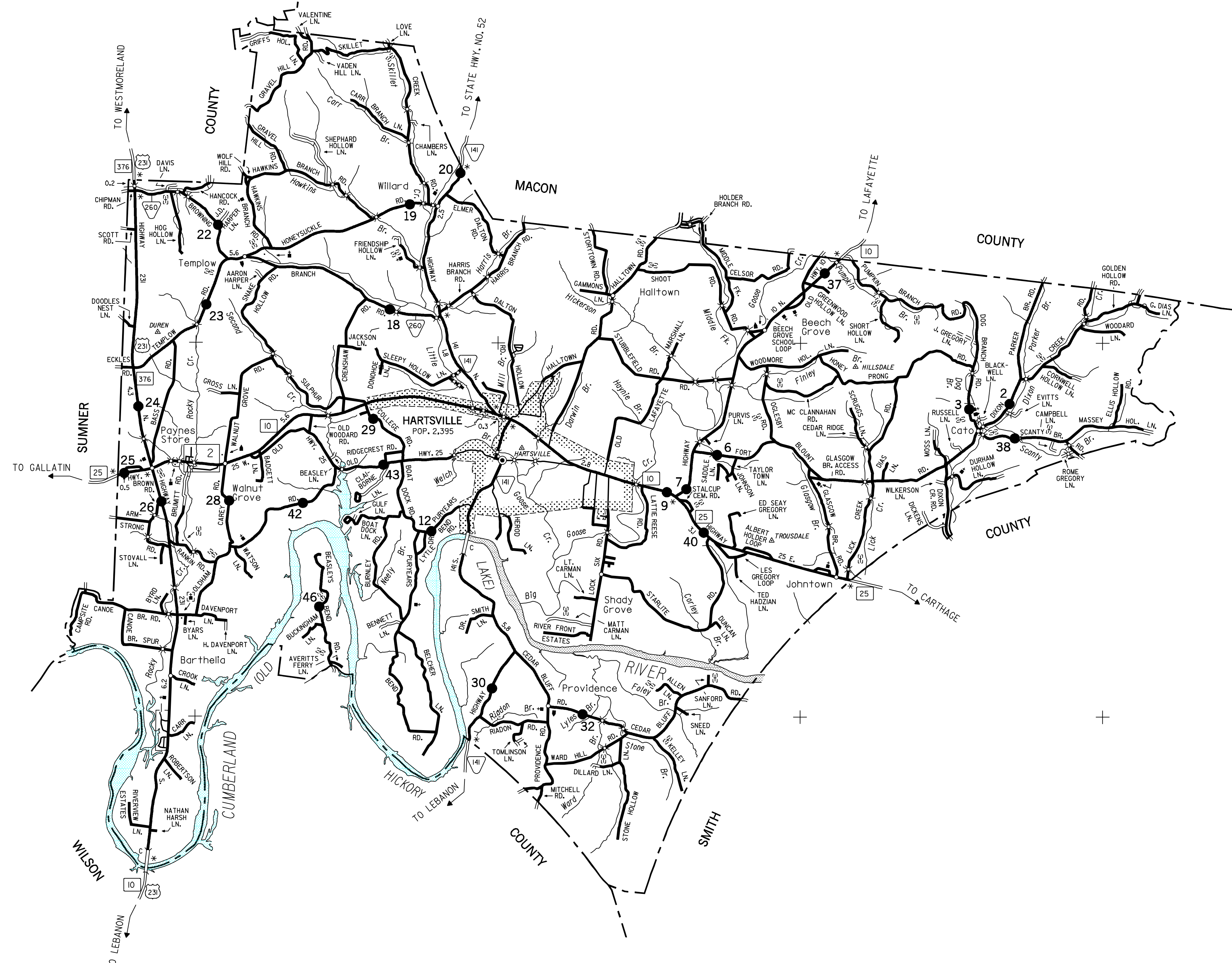
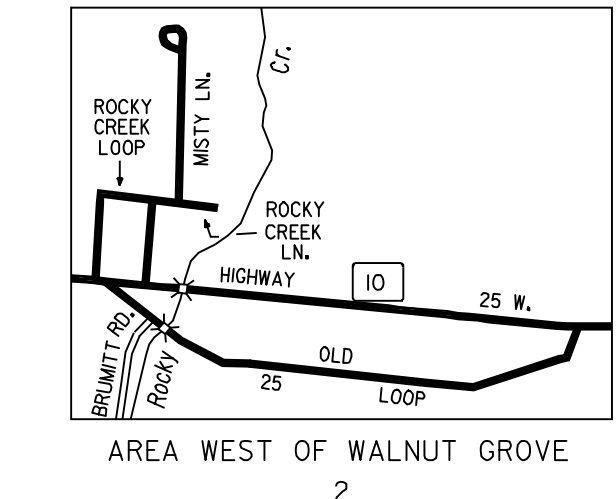

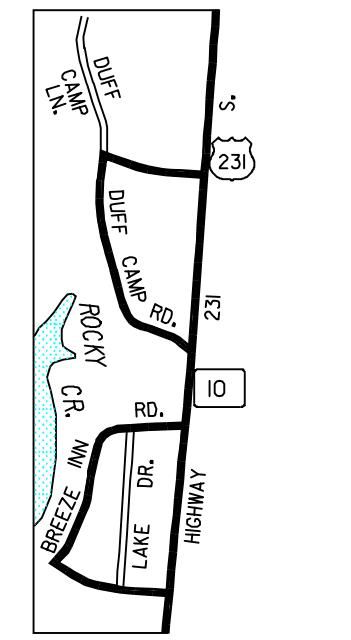


1860000 FT 1880000 FT 1900000 FT 1920000 FT 1940000 FT 1960000 FT 1980000 FT 2000000 FT 2020000 FT 2040000 FT 2060000 FT



**LEGEND**

- SCHOOL
- CHURCH
- CHURCH WITH CEMETERY
- CEMETERY
- HOSPITAL
- POST OFFICE
- CITY HALL OR COMMUNITY CENTER
- MONUMENT
- AIRPORT - COMPLETE FACILITIES
- AIRPORT - LIMITED FACILITIES
- LANDING AREA OR STRIP
- HIGHWAY GARAGE (S-STATE, C-COUNTY)
- TRIANGULATION STATION
- OBSERVATION OR LOOKOUT TOWER
- COUNTY SEAT
- OTHER CITIES AND VILLAGES
- RADIO OR TELEVISION STATION
- POINT OF INTEREST
- DOT TO INDICATE LOCATION OF ANY CULTURAL FEATURE OUT OF PLACE
- INTERSTATE HIGHWAY
- U S NUMBERED HIGHWAY
- STATE HIGHWAY
- STATE HIGHWAY
- PROMINENT PEAK WITH ELEVATION
- LAKE WITH DAM
- RESERVOIR, POND OR LAKE
- LEVEE OR DYKE
- DRAINAGE CANAL
- NARROW STREAM
- WIDE STREAM
- DAM WITH LOCK
- HEAD OF NAVIGATION
- NAVIGABLE STREAM
- GRADE CROSSING
- UNDERPASS-ROAD ABOVE
- OVERHEAD-ROAD BELOW
- RAILROAD TUNNEL
- GRADE SEPARATION
- FORD
- LOW WATER BRIDGE
- FREE FERRY OR TOLL FERRY
- HIGHWAY BRIDGE-OVER 20 FEET
- HIGHWAY BRIDGE-LONG RIVER CROSSING
- PRIMITIVE OR UNIMPROVED ROAD
- GRADED AND DRAINED SOIL GRAVEL OR STONE SURFACED ROAD
- PAVED ROAD
- PAVED HIGHWAY OR ROAD
- DIVIDED ROADWAY
- DISTANCE IN MILES BETWEEN DESIGNATED POINTS
- FULL CONTROL OF ACCESS
- NATIONAL PARK SERVICE HIGHWAY
- HIGHWAY INTERCHANGE
- STATE LINE
- COUNTY LINE
- INCORPORATED CITY BOUNDARY
- RESERVATION BOUNDARY

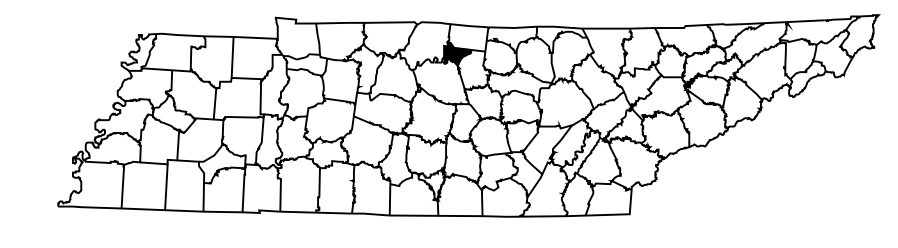


**LEGEND**  
 STATION NUMBER ● 143  
 A. A. D. T. 680  
 (ANNUAL AVERAGE DAILY TRAFFIC)

**NOTES**  
 HIGHEST STATION NUMBER FOR THIS COUNTY - 47

**STATION NUMBERS ON TROUSDALE COUNTY MAP**  
 2-3-6-7-9-12-18-19-20-22-23-24-25-26-28-29-30-  
 32-37-38-40-42-43-46

ADVANCED PRINT  
 CORRECTED TO  
 CONNECTION



ADVANCED PRINT  
 CORRECTED TO  
 CONNECTION

# 2010 TRAFFIC MAP TROUSDALE COUNTY TENNESSEE

PREPARED BY THE  
 TENNESSEE DEPARTMENT OF TRANSPORTATION  
 LONG RANGE AND PROJECT PLANNING DIVISIONS  
 IN COOPERATION WITH THE  
 U.S. DEPARTMENT OF TRANSPORTATION  
 FEDERAL HIGHWAY ADMINISTRATION



2010

AUTHORIZATION NO. 4090028500

MAP RECORD	
FIELD DATA OBTAINED IN 1993	
FIELD EXAMINATION MADE IN 1993	
REVISIONS	DATE
UPDATED USING INFORMATION PROVIDED BY LOCAL OFFICIALS	2002

POPULATION OF TROUSDALE COUNTY  
 7,259 (2000 CENSUS)

1 COUNTY MAP SHEET WITH  
 1 SUPPLEMENTAL CITY MAP SHEET  
 HARTSVILLE

LAMBERT CONFORMAL CONIC PROJECTION  
 20,000 FOOT GRID TICKS BASED ON THE  
 TENNESSEE COORDINATE SYSTEM  
 (SEE NORTH AMERICAN DATUM)

COUNTY	STATION NUMBER	YEAR	AADT
85	000002	2010	245
85	000003	2010	121
85	000006	2010	820
85	000007	2010	4433
85	000009	2010	6133
85	000011	2010	1803
85	000012	2010	734
85	000013	2010	938
85	000014	2010	2436
85	000015	2010	1388
85	000018	2010	731
85	000019	2010	762
85	000020	2010	1120
85	000022	2010	340
85	000023	2010	848
85	000024	2010	3630
85	000025	2010	6512
85	000026	2010	7630
85	000028	2010	339
85	000029	2010	246
85	000030	2010	1405
85	000032	2010	211
85	000034	2010	8182
85	000035	2010	6946
85	000036	2010	6169
85	000037	2010	3559
85	000038	2010	166
85	000040	2010	3339
85	000042	2010	448
85	000043	2010	1092
85	000044	2010	4190
85	000045	2010	2810
85	000046	2010	130
85	000047	2010	9994