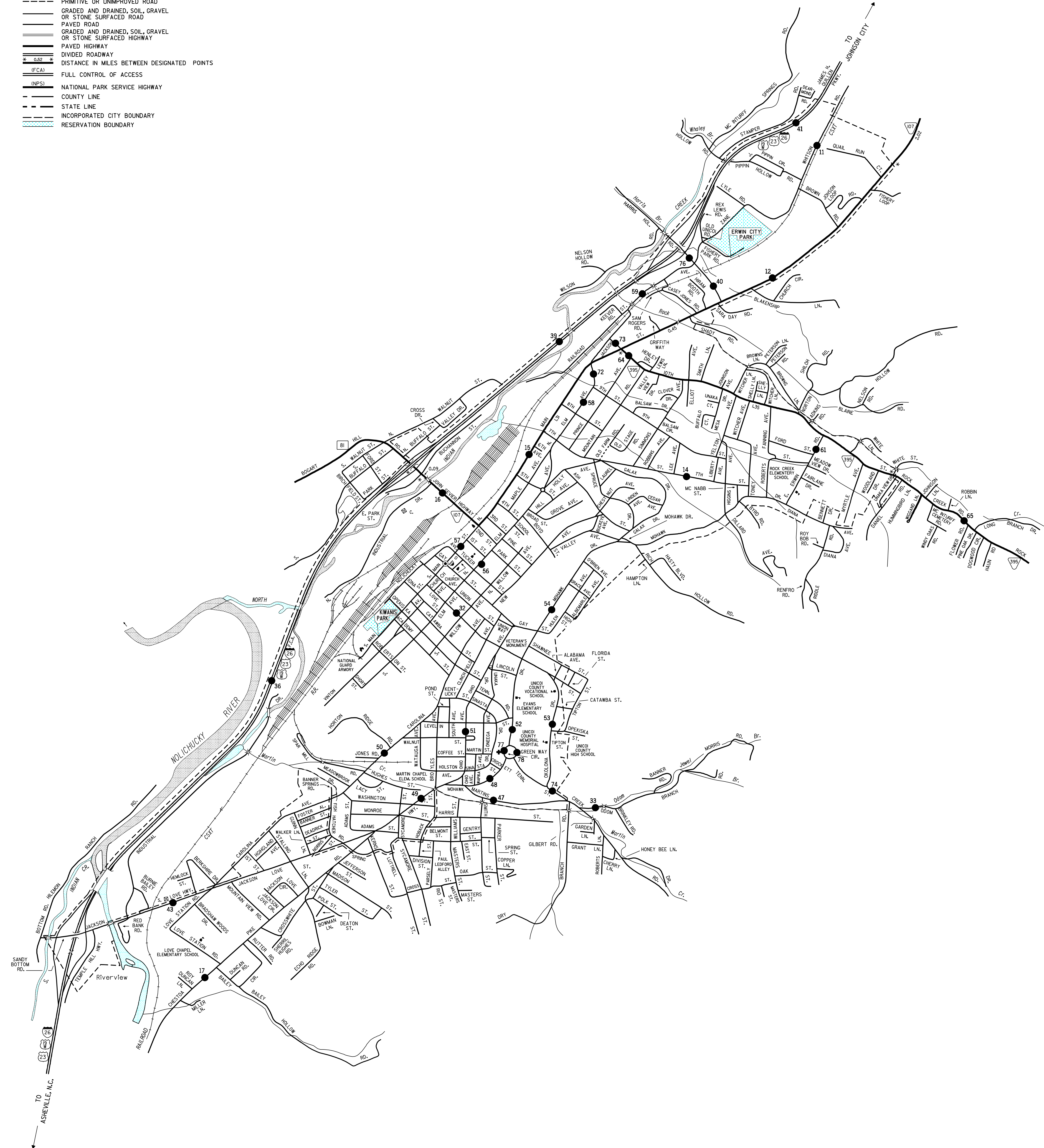
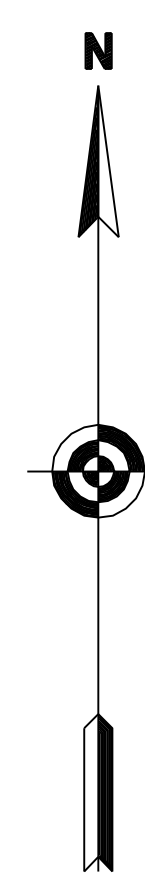


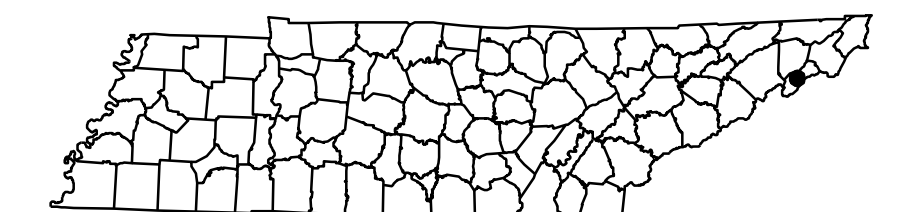
LEGEND

- SCHOOL
- HOSPITAL
- POST OFFICE
- COURTHOUSE
- CITY HALL OR COMMUNITY CENTER
- MONUMENT
- AIRPORT - COMPLETE FACILITIES
- AIRPORT - LIMITED FACILITIES
- LANDING AREA OR STRIP
- OBSERVATION OR LOOKOUT TOWER
- ARMORY
- HIGHWAY GARAGE (S-STATE, C-COUNTY)
- POINTS OF INTEREST
- INTERSTATE HIGHWAY
- U S NUMBERED HIGHWAY
- STATE HIGHWAY
- STATE HIGHWAY GRADED AND DRAINED, SOIL, GRAVEL OR STONE SURFACED HIGHWAY
- PAVED HIGHWAY
- LAKE WITH DAM
- RESERVOIR, POND OR LAKE
- LEVEE OR DYKE
- NARROW STREAM
- WIDE STREAM
- DAM WITH LOCK
- HEAD OF NAVIGATION
- NAVIGABLE STREAM
- GRADE CROSSING
- UNDERPASS-ROAD BELOW
- OVERHEAD-ROAD ABOVE
- RAILROAD TUNNEL
- GRADE SEPARATION
- FORD
- LOW WATER BRIDGE
- FREE FERRY OR TOLL FERRY
- HIGHWAY BRIDGE-OVER 20 FEET
- HIGHWAY BRIDGE-LONG RIVER CROSSING
- PRIMITIVE OR UNIMPROVED ROAD
- GRADED AND DRAINED, SOIL, GRAVEL OR STONE SURFACED ROAD
- PAVED ROAD
- GRADED AND DRAINED, SOIL, GRAVEL OR STONE SURFACED HIGHWAY
- PAVED HIGHWAY
- DIVIDED ROADWAY
- DISTANCE IN MILES BETWEEN DESIGNATED POINTS
- (FCA) FULL CONTROL OF ACCESS
- (NPS) NATIONAL PARK SERVICE HIGHWAY
- COUNTY LINE
- STATE LINE
- INCORPORATED CITY BOUNDARY
- RESERVATION BOUNDARY



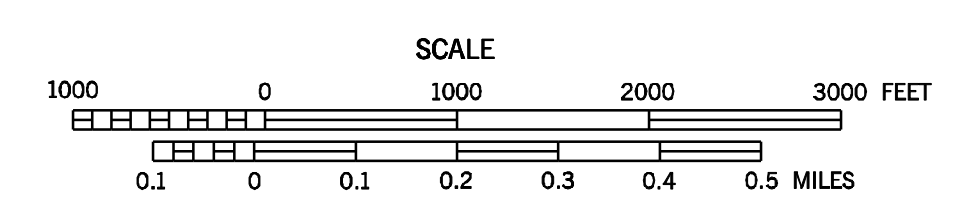
LEGEND
 STATION NUMBER ● 143
 A. A. D. T. 0000
 (ANNUAL AVERAGE DAILY TRAFFIC)

NOTES
 STATION NUMBERS ON ERWIN CITY MAP
 11-12-14-15-16-17-32-33-36-39-40-41-43-
 47-48-49-50-51-52-53-54-56-57-58-59-
 61-64-65-72-73-74-76-77-78



2010 TRAFFIC MAP
ERWIN
 UNICOI COUNTY
 TENNESSEE

PREPARED BY THE
TENNESSEE DEPARTMENT OF TRANSPORTATION
 LONG RANGE AND PROJECT PLANNING DIVISIONS
 IN COOPERATION WITH THE
 U.S. DEPARTMENT OF TRANSPORTATION
 FEDERAL HIGHWAY ADMINISTRATION



2010

POPULATION 5,798 (2006 EST.)

AUTHORIZATION NO. 40190068602

MAP RECORD	
FIELD DATA OBTAINED IN 2004 FIELD EXAMINATION MADE IN	
REVISIONS	
FEATURE	DATE

COUNTY	STATION NUMBER	YEAR	AADT
86	000001	2010	594
86	000002	2010	4157
86	000003	2010	530
86	000004	2010	1365
86	000005	2010	1083
86	000006	2010	2656
86	000007	2010	1290
86	000008	2010	560
86	000009	2010	3502
86	000010	2010	4849
86	000011	2010	1191
86	000012	2010	5291
86	000013	2010	572
86	000014	2010	671
86	000015	2010	8332
86	000016	2010	6192
86	000017	2010	811
86	000018	2010	3474
86	000019	2010	1778
86	000020	2010	1040
86	000021	2010	680
86	000024	2010	386
86	000025	2010	260
86	000026	2010	65
86	000027	2010	620
86	000028	2010	310
86	000029	2010	295
86	000030	2010	176
86	000032	2010	7303
86	000033	2010	547
86	000034	2010	103
86	000036	2010	18951
86	000037	2010	4821
86	000039	2010	20423
86	000040	2010	9157
86	000041	2010	23060
86	000042	2010	500
86	000043	2010	7224
86	000044	2010	6448
86	000045	2010	21549
86	000046	2010	5532
86	000047	2010	1016
86	000048	2010	1868
86	000049	2010	5963
86	000050	2010	2723
86	000051	2010	4230
86	000052	2010	2467
86	000053	2010	1018
86	000054	2010	1986
86	000056	2010	5730
86	000057	2010	7358

86	000058	2010	3013
86	000059	2010	593
86	000061	2010	1406
86	000062	2010	1410
86	000063	2010	413
86	000064	2010	4200
86	000065	2010	971
86	000066	2010	8774
86	000068	2010	12270
86	000069	2010	13411
86	000070	2010	110
86	000071	2010	8698
86	000072	2010	2809
86	000073	2010	247
86	000074	2010	960
86	000075	2010	621
86	000076	2010	7860
86	000077	2010	2400
86	000078	2010	2560
86	000079	2010	21095
86	000990	2010	8916