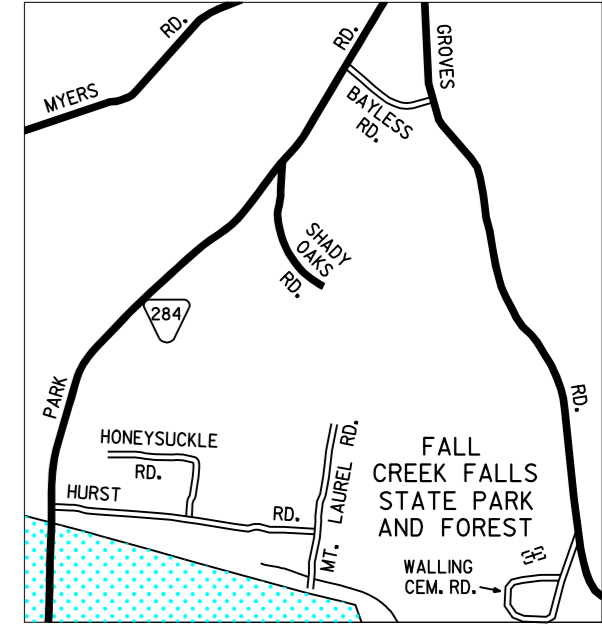
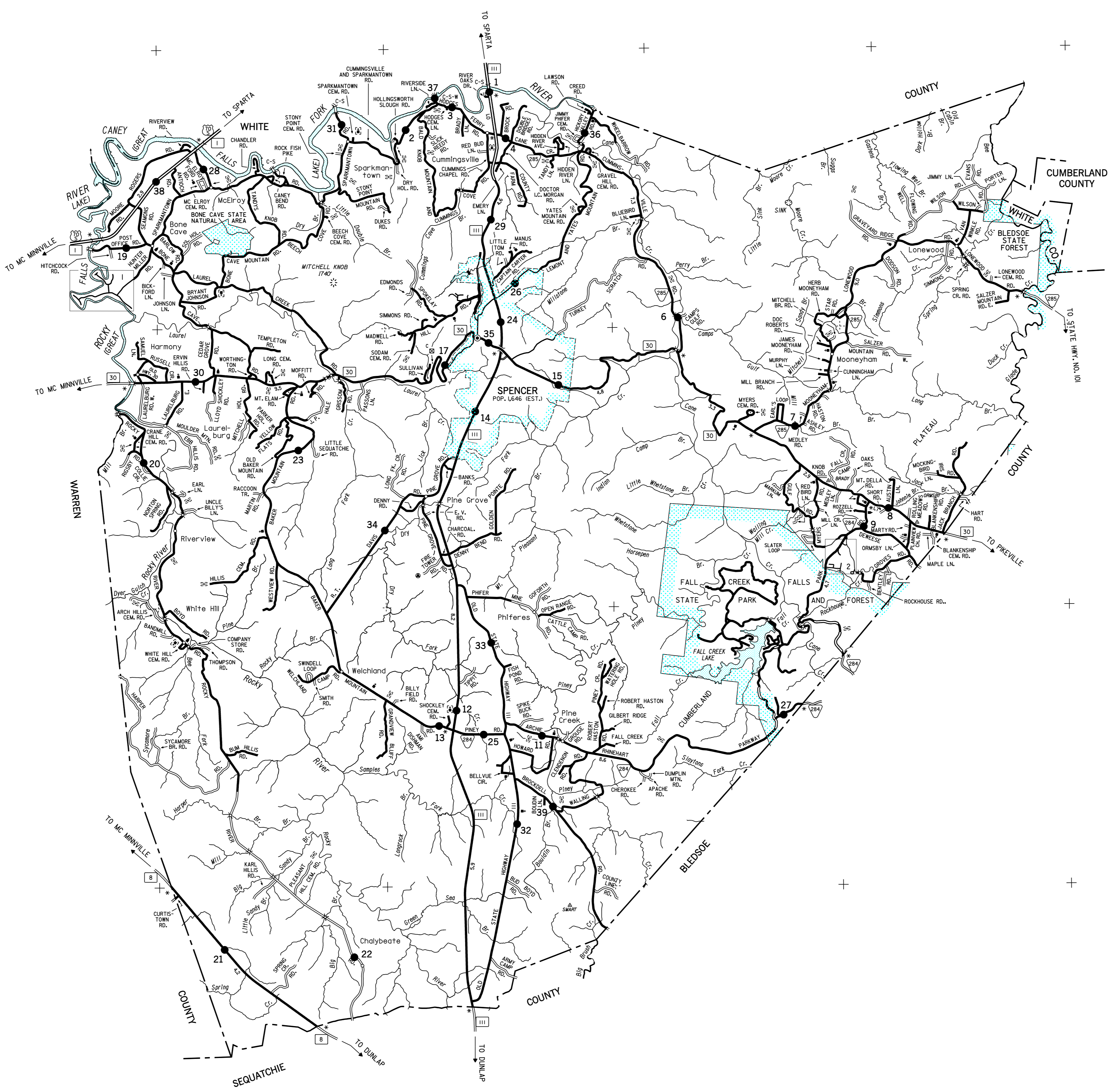
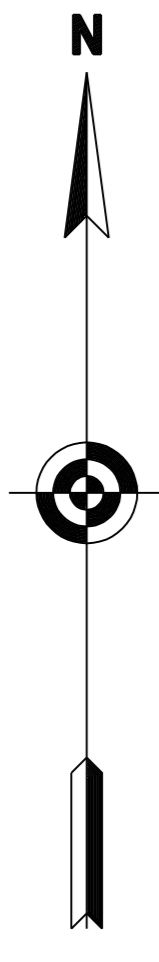



AREA S. W. OF BONE CAVE



AREA N. E. OF FALL CREEK FALLS STATE PARK



- LEGEND**
- SCHOOL
 - CHURCH
 - CHURCH WITH CEMETERY
 - CEMETERY
 - HOSPITAL
 - CITY HALL OR COMMUNITY CENTER
 - MONUMENT
 - AIRPORT - COMPLETE FACILITIES
 - AIRPORT - LIMITED FACILITIES
 - LANDING AREA OR STRIP
 - HIGHWAY GARAGE (S-STATE, C-COUNTY)
 - TRIANGULATION STATION
 - OBSERVATION OR LOOKOUT TOWER
 - COUNTY SEAT
 - OTHER CITIES AND VILLAGES
 - RADIO OR TELEVISION STATION
 - POINT OF INTEREST
 - DOT TO INDICATE LOCATION OF ANY CULTURAL FEATURE OUT OF PLACE
 - INTERSTATE HIGHWAY
 - U S NUMBERED HIGHWAY
 - STATE HIGHWAY
 - PROMINENT PEAK WITH ELEVATION
 - LAKE WITH DAM
 - RESERVOIR, POND OR LAKE
 - LEVEE OR DYKE
 - DRAINAGE CANAL
 - NARROW STREAM
 - WIDE STREAM
 - DAM WITH LOCK
 - HEAD OF NAVIGATION
 - NAVIGABLE STREAM
 - GRADE CROSSING
 - UNDERPASS-ROAD BELOW
 - OVERHEAD-ROAD ABOVE
 - RAILROAD TUNNEL
 - RAILROAD
 - GRADE SEPARATION
 - FORD
 - LOW WATER BRIDGE
 - FREE FERRY OR TOLL FERRY
 - HIGHWAY BRIDGE-OVER 20 FEET
 - HIGHWAY BRIDGE-LONG RIVER CROSSING
 - PRIMITIVE OR UNIMPROVED ROAD
 - GRADED AND DRAINED, SOIL, GRAVEL OR STONE SURFACED ROAD
 - PAVED ROAD
 - PAVED HIGHWAY OR ROAD
 - DIVIDED ROADWAY
 - DISTANCE IN MILES BETWEEN DESIGNATED POINTS
 - FULL CONTROL OF ACCESS
 - NPS
 - NATIONAL PARK SERVICE HIGHWAY
 - HIGHWAY INTERCHANGE
 - COUNTY LINE
 - STATE LINE
 - INCORPORATED CITY BOUNDARY
 - RESERVATION BOUNDARY
 - PAVED OR GRAVEL PUBLIC ROAD

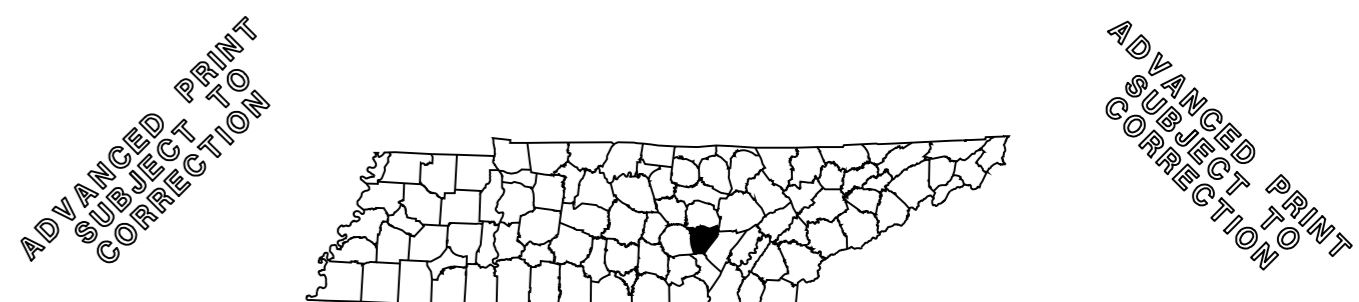
LEGEND

STATION NUMBER ● 143
 A. A. D. T. 6580
 (ANNUAL AVERAGE DAILY TRAFFIC)

NOTES

HIGHEST STATION NUMBER FOR THIS COUNTY - 39

STATION NUMBERS ON VAN BUREN COUNTY MAP
 1-2-3-4-6-7-8-9-11-12-13-14-15-17-19-20-21-22-23-24-
 25-26-27-28-29-30-31-32-33-34-35-36-37-38-39



2010 TRAFFIC MAP VAN BUREN COUNTY TENNESSEE

PREPARED BY THE
 TENNESSEE DEPARTMENT OF TRANSPORTATION
 LONG RANGE AND PROJECT PLANNING DIVISIONS
 IN COOPERATION WITH THE
 U.S. DEPARTMENT OF TRANSPORTATION
 FEDERAL HIGHWAY ADMINISTRATION



2010

MAP RECORD
 FIELD DATA OBTAINED IN 2000
 FIELD EXAMINATION MADE IN

REVISIONS	DATE
FEATURE	DATE

1 COUNTY MAP SHEET WITH
 1 SUPPLEMENTAL CITY MAP SHEET
 SPENCER

POPULATION OF VAN BUREN COUNTY
 4,846 (1990 CENSUS)

LAMBERT CONFORMAL CONIC PROJECTION
 20,000 FOOT GRID TICS BASED ON THE
 TENNESSEE COORDINATE SYSTEM
 1927 NORTH AMERICAN DATUM

AUTHORIZATION NO. 4099008800

COUNTY	STATION NUMBER	YEAR	AADT
88	000001	2010	5158
88	000002	2010	113
88	000003	2010	517
88	000004	2010	914
88	000006	2010	500
88	000007	2010	1162
88	000008	2010	1278
88	000009	2010	1098
88	000011	2010	937
88	000012	2010	2478
88	000013	2010	807
88	000014	2010	4746
88	000015	2010	837
88	000017	2010	1071
88	000019	2010	340
88	000020	2010	282
88	000021	2010	1113
88	000022	2010	50
88	000023	2010	631
88	000024	2010	5409
88	000025	2010	1297
88	000026	2010	350
88	000027	2010	303
88	000028	2010	163
88	000029	2010	4564
88	000030	2010	1307
88	000031	2010	151
88	000032	2010	286
88	000033	2010	870
88	000034	2010	441
88	000035	2010	1492
88	000036	2010	202
88	000037	2010	416
88	000038	2010	5083
88	000039	2010	270