

LEGEND

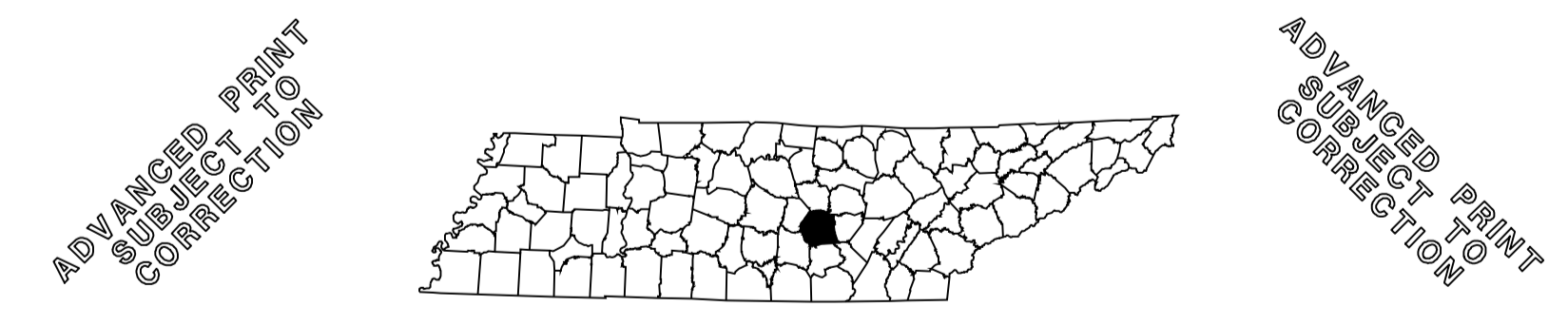
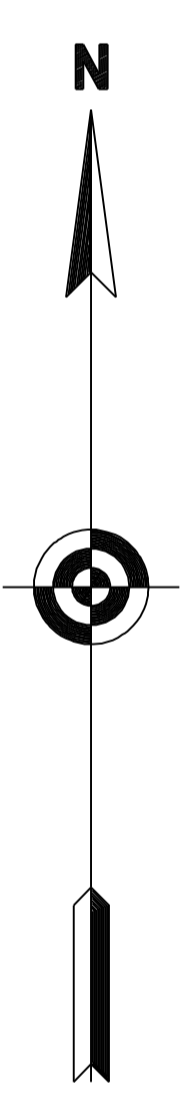
- SCHOOL
- CHURCH
- CHURCH WITH CEMETERY
- CEMETERY
- HOSPITAL
- POST OFFICE
- CITY HALL OR COMMUNITY CENTER
- MONUMENT
- AIRPORT - COMPLETE FACILITIES
- AIRPORT - LIMITED FACILITIES
- LANDING AREA OR STRIP
- HIGHWAY GARAGE (S-STATE, C-COUNTY)
- TRIANGULATION STATION
- OBSERVATION OR LOOKOUT TOWER
- COUNTY SEAT
- OTHER CITIES AND VILLAGES
- RADIO OR TELEVISION STATION
- POINT OF INTEREST
- DOT TO INDICATE LOCATION OF ANY CULTURAL FEATURE OUT OF PLACE
- INTERSTATE HIGHWAY
- U.S. NUMBERED HIGHWAY
- STATE HIGHWAY
- STATE HIGHWAY
- PROMINENT PEAK WITH ELEVATION
- LAKE WITH DAM
- RESERVOIR, POND OR LAKE
- LEVEE OR DYKE
- DRAINAGE CANAL
- NARROW STREAM
- WIDE STREAM
- DAM WITH LOCK
- HEAD OF NAVIGATION
- NAVIGABLE STREAM
- GRADE CROSSING
- UNDERPASS-ROAD BELOW
- OVERHEAD-ROAD ABOVE
- RAILROAD TUNNEL
- RAILROAD TUNNEL
- GRADE SEPARATION
- FORD
- LOW WATER BRIDGE
- FREE FERRY OR TOLL FERRY
- HIGHWAY BRIDGE-OVER 20 FEET
- HIGHWAY BRIDGE-LONG RIVER CROSSING
- PRIMITIVE OR UNIMPROVED ROAD
- GRADED AND DRAINED SOIL, GRAVEL OR STONE SURFACED ROAD
- PAVED ROAD
- PAVED HIGHWAY OR ROAD
- DIVIDED ROADWAY
- DISTANCE IN MILES BETWEEN DESIGNATED POINTS
- FULL CONTROL OF ACCESS
- NATIONAL PARK SERVICE HIGHWAY
- HIGHWAY INTERCHANGE
- COUNTY LINE
- STATE LINE
- INCORPORATED CITY BOUNDARY
- RESERVATION BOUNDARY
- PAVED OR GRAVEL PUBLIC ROAD
- MAINTENANCE NOT CITY OR COUNTY RESPONSIBILITY

- LEGEND**
- STATION NUMBER ● 143
 - A. A. D. T. 6880
 - (ANNUAL AVERAGE DAILY TRAFFIC)

NOTES

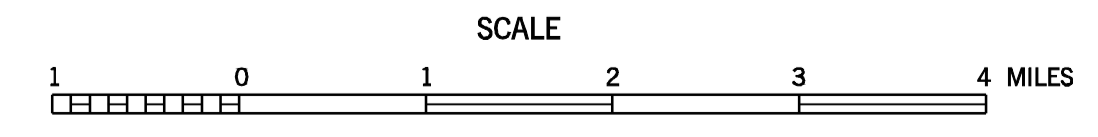
HIGHEST STATION NUMBER FOR THIS COUNTY - 159

STATION NUMBERS ON WARREN COUNTY MAP
 1-2-6-7-8-9-11-12-13-15-16-18-19-20-21-22-23-24-26-27-29-30-31-32-33-42-48-49-50-51-53-54-55-56-57-59-60-61-63-64-65-66-70-71-72-73-74-75-76-82-90-92-95-96-97-98-103-121-123-124-125-126-127-128-139-140-141-142-143-152-153-154-155-156-159



2010 TRAFFIC MAP WARREN COUNTY TENNESSEE

PREPARED BY THE
 TENNESSEE DEPARTMENT OF TRANSPORTATION
 LONG RANGE AND PROJECT PLANNING DIVISIONS
 IN COOPERATION WITH THE
 U.S. DEPARTMENT OF TRANSPORTATION
 FEDERAL HIGHWAY ADMINISTRATION

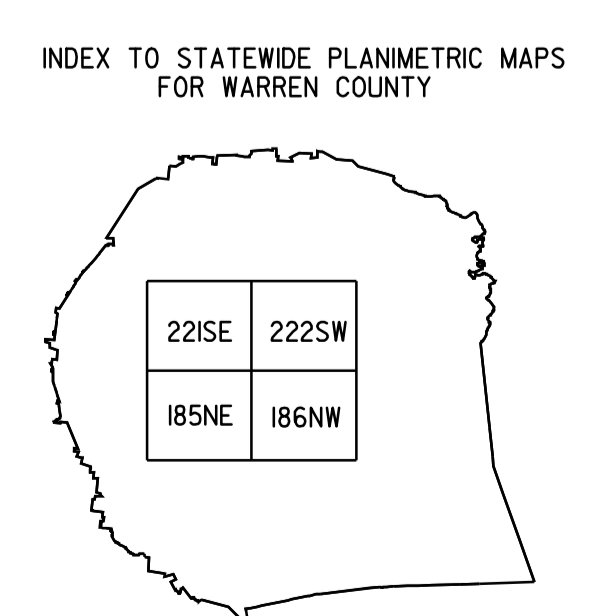


2010

AUTHORIZATION NO. 4090048900

MAP RECORD
 FIELD DATA OBTAINED IN 2002
 FIELD EXAMINATION MADE IN

REVISIONS	DATE



1 COUNTY MAP SHEET WITH
 4 STATEWIDE PLANIMETRIC MAP SHEETS AND
 3 SUPPLEMENTAL CITY MAP SHEETS
 CENTERTOWN
 MORRISON
 VIOLA

LAMBERT CONFORMAL CONIC PROJECTION
 20,000 FOOT GRID TICS BASED ON THE
 TENNESSEE COORDINATE SYSTEM
 1927 NORTH AMERICAN DATUM

POPULATION OF WARREN COUNTY
 38,276 (2000 CENSUS)

COUNTY	STATION NUMBER	YEAR	AADT
89	000001	2010	978
89	000002	2010	1740
89	000006	2010	898
89	000007	2010	535
89	000008	2010	636
89	000009	2010	341
89	000011	2010	1139
89	000012	2010	1219
89	000013	2010	5372
89	000015	2010	510
89	000016	2010	475
89	000018	2010	923
89	000019	2010	1082
89	000020	2010	4791
89	000021	2010	1855
89	000022	2010	320
89	000023	2010	1555
89	000024	2010	2726
89	000026	2010	934
89	000027	2010	1752
89	000029	2010	1545
89	000030	2010	150
89	000031	2010	3119
89	000032	2010	2164
89	000033	2010	1396
89	000035	2010	3639
89	000036	2010	4080
89	000037	2010	9420
89	000038	2010	8590
89	000039	2010	2356
89	000040	2010	2794
89	000041	2010	11694
89	000042	2010	1661
89	000043	2010	7180
89	000044	2010	5850
89	000045	2010	2162
89	000047	2010	5878
89	000048	2010	1121
89	000049	2010	1210
89	000050	2010	890
89	000051	2010	121
89	000053	2010	680
89	000054	2010	736
89	000055	2010	1203
89	000056	2010	425
89	000057	2010	8803
89	000059	2010	11532
89	000060	2010	1380
89	000061	2010	550
89	000063	2010	898
89	000064	2010	926

89	000065	2010	587
89	000066	2010	2043
89	000070	2010	360
89	000071	2010	544
89	000072	2010	1829
89	000073	2010	370
89	000074	2010	357
89	000075	2010	557
89	000076	2010	2164
89	000077	2010	14185
89	000078	2010	19704
89	000079	2010	17482
89	000080	2010	17125
89	000081	2010	11713
89	000082	2010	10316
89	000083	2010	18406
89	000084	2010	6401
89	000085	2010	10797
89	000086	2010	2398
89	000087	2010	6576
89	000088	2010	4520
89	000089	2010	5876
89	000090	2010	2699
89	000092	2010	717
89	000093	2010	17998
89	000094	2010	3404
89	000095	2010	1770
89	000096	2010	949
89	000097	2010	164
89	000098	2010	8433
89	000101	2010	5257
89	000103	2010	786
89	000105	2010	992
89	000106	2010	817
89	000107	2010	875
89	000108	2010	1087
89	000109	2010	8244
89	000110	2010	2730
89	000111	2010	1553
89	000112	2010	5564
89	000113	2010	5548
89	000114	2010	2404
89	000116	2010	589
89	000117	2010	504
89	000118	2010	1960
89	000119	2010	1284
89	000120	2010	2854
89	000121	2010	680
89	000122	2010	3650
89	000123	2010	510
89	000124	2010	3150
89	000125	2010	14658

89	000126	2010	6847
89	000127	2010	440
89	000128	2010	12278
89	000129	2010	1452
89	000130	2010	661
89	000131	2010	12940
89	000132	2010	645
89	000133	2010	1324
89	000134	2010	1890
89	000135	2010	982
89	000136	2010	10395
89	000137	2010	11684
89	000138	2010	1314
89	000139	2010	6105
89	000140	2010	4825
89	000141	2010	271
89	000142	2010	130
89	000143	2010	537
89	000144	2010	595
89	000145	2010	195
89	000146	2010	640
89	000147	2010	262
89	000148	2010	2065
89	000149	2010	755
89	000150	2010	1196
89	000151	2010	1540
89	000152	2010	255
89	000153	2010	1621
89	000154	2010	380
89	000155	2010	10323
89	000156	2010	1413
89	000157	2010	1748
89	000158	2010	16299
89	000159	2010	227