



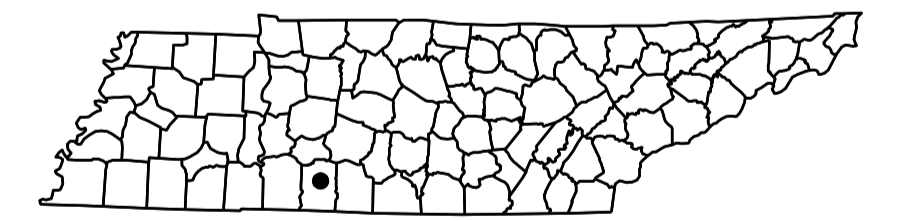
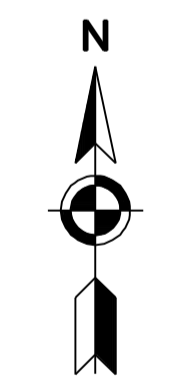
**LEGEND**

- SCHOOL
- HOSPITAL
- POST OFFICE
- COURTHOUSE
- CITY HALL OR COMMUNITY CENTER
- MONUMENT
- AIRPORT , COMPLETE FACILITIES
- AIRPORT , LIMITED FACILITIES
- LANDING AREA OR STRIP
- OBSERVATION OR LOOKOUT TOWER
- ARMORY
- HIGHWAY GARAGE (S-STATE , C-COUNTY)
- POINTS OF INTEREST
- INTERSTATE HIGHWAY
- U S NUMBERED HIGHWAY
- STATE HIGHWAY
- LAKE WITH DAM
- RESERVOIR , POND OR LAKE
- LEVEE OR DYKE
- NARROW STREAM
- WIDE STREAM
- DAM WITH LOCK
- HEAD OF NAVIGATION
- NAVIGABLE STREAM
- GRADE CROSSING
- UNDERPASS-ROAD BELOW
- OVERHEAD-ROAD ABOVE
- RAILROAD TUNNEL
- GRADE SEPARATION
- FORD
- LOW WATER BRIDGE
- FREE FERRY OR TOLL FERRY
- HIGHWAY BRIDGE-OVER 20 FEET
- HIGHWAY BRIDGE-LONG RIVER CROSSING
- PRIMITIVE OR UNIMPROVED ROAD
- GRADED AND DRAINED, SOIL, GRAVEL OR STONE SURFACED ROAD
- PAVED ROAD
- GRADED AND DRAINED, SOIL, GRAVEL OR STONE SURFACED HIGHWAY
- PAVED HIGHWAY
- DIVIDED ROADWAY
- DISTANCE IN MILES BETWEEN DESIGNATED POINTS
- FULL CONTROL OF ACCESS
- NATIONAL PARK SERVICE HIGHWAY
- COUNTY LINE
- STATE LINE
- INCORPORATED CITY BOUNDARY
- RESERVATION BOUNDARY

- LEGEND**
- STATION NUMBER ● 143
  - A A D T 6580
  - (ANNUAL AVERAGE DAILY TRAFFIC)

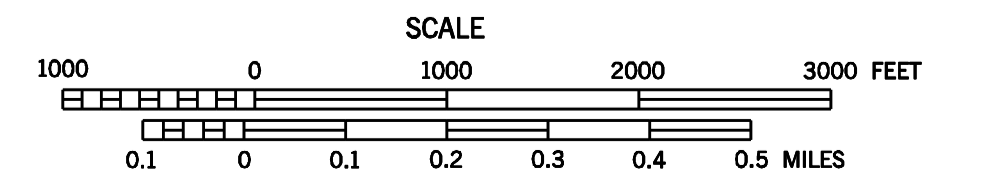
**NOTES**

STATION NUMBERS ON **WAYNESBORO** MAP  
22-26-92-93-94-95-97-104-105



2010 TRAFFIC MAP  
**WAYNESBORO**  
WAYNE COUNTY  
TENNESSEE

PREPARED BY THE  
TENNESSEE DEPARTMENT OF TRANSPORTATION  
LONG RANGE AND PROJECT PLANNING DIVISIONS  
IN COOPERATION WITH THE  
U.S. DEPARTMENT OF TRANSPORTATION  
FEDERAL HIGHWAY ADMINISTRATION



**2010**

AUTHORIZATION NO. 401909E9104

GRID TICKS BASED ON THE  
TENNESSEE COORDINATE SYSTEM  
(1927 NORTH AMERICAN DATUM)

POPULATION 2,371(1996 EST.)

COUNTY	STATION NUMBER	YEAR	AADT
91	000001	2010	163
91	000003	2010	110
91	000004	2010	768
91	000005	2010	547
91	000006	2010	269
91	000007	2010	154
91	000008	2010	513
91	000009	2010	349
91	000010	2010	150
91	000011	2010	415
91	000012	2010	1898
91	000013	2010	1243
91	000015	2010	280
91	000016	2010	1631
91	000017	2010	2561
91	000018	2010	89
91	000021	2010	4171
91	000022	2010	2579
91	000023	2010	539
91	000024	2010	2311
91	000026	2010	8496
91	000027	2010	916
91	000028	2010	1234
91	000029	2010	734
91	000032	2010	440
91	000033	2010	4108
91	000034	2010	836
91	000037	2010	876
91	000038	2010	2993
91	000039	2010	360
91	000041	2010	318
91	000042	2010	1023
91	000043	2010	405
91	000044	2010	606
91	000045	2010	4056
91	000046	2010	802
91	000047	2010	369
91	000049	2010	93
91	000052	2010	218
91	000054	2010	104
91	000055	2010	1866
91	000058	2010	388
91	000060	2010	307
91	000061	2010	682
91	000062	2010	284
91	000065	2010	2673
91	000067	2010	410
91	000068	2010	470
91	000069	2010	605
91	000070	2010	746
91	000072	2010	2326

91	000073	2010	3277
91	000074	2010	266
91	000076	2010	101
91	000078	2010	366
91	000079	2010	776
91	000080	2010	3599
91	000081	2010	715
91	000082	2010	215
91	000083	2010	113
91	000084	2010	120
91	000086	2010	91
91	000087	2010	3462
91	000088	2010	143
91	000090	2010	2910
91	000091	2010	1205
91	000092	2010	5009
91	000093	2010	1891
91	000094	2010	9514
91	000095	2010	5911
91	000096	2010	1283
91	000097	2010	3571
91	000098	2010	3349
91	000099	2010	2858
91	000100	2010	277
91	000101	2010	178
91	000102	2010	68
91	000103	2010	286
91	000104	2010	5908
91	000105	2010	5394